

INITIAL RECEIPT

United States Department of the Interior
Bureau of Land Management
 DIV OF LANDS, MINRLS & ENERGY
 ONE N CENTRAL AVE
 PHOENIX, AZ 85004 -4427
 Phone: 602-417-9200

Receipt	
No:	4734961

Transaction #: 4860872	
Date of Transaction: 05/13/2020	
CUSTOMER:	
BITTER CREEK EXPLORATION 8825 N 23RD AVE STE 100 PHOENIX, AZ 85021-4148 US	

LINE #	QTY	DESCRIPTION	REMARKS	UNIT PRICE	TOTAL
1	98.00	LOCATABLE MINERALS / MINING CLAIMS- NEW, UNADJUD, ONE OR MORE AUTH NOS / NEW MINING CLAIM PROCESSING FEE CASES: AMC459893/\$20.00, AMC459894/\$20.00, AMC459895/\$20.00, AMC459896/\$20.00, AMC459897/\$20.00, AMC459898/\$20.00, AMC459899/\$20.00, AMC459900/\$20.00, AMC459901/\$20.00, AMC459902/\$20.00, AMC459903/\$20.00, AMC459904/\$20.00, AMC459905/\$20.00, AMC459906/\$20.00, AMC459907/\$20.00, AMC459908/\$20.00, AMC459909/\$20.00, AMC459910/\$20.00, AMC459911/\$20.00, AMC459912/\$20.00, AMC459913/\$20.00, AMC459914/\$20.00, AMC459915/\$20.00, AMC459916/\$20.00, AMC459917/\$20.00, AMC459918/\$20.00, AMC459919/\$20.00, AMC459920/\$20.00, AMC459921/\$20.00, AMC459922/\$20.00, AMC459923/\$20.00, AMC459924/\$20.00, AMC459925/\$20.00, AMC459926/\$20.00, AMC459927/\$20.00, AMC459928/\$20.00, AMC459929/\$20.00, AMC459930/\$20.00, AMC459931/\$20.00, AMC459932/\$20.00, AMC459933/\$20.00, AMC459934/\$20.00, AMC459935/\$20.00, AMC459936/\$20.00, AMC459937/\$20.00, AMC459938/\$20.00, AMC459939/\$20.00, AMC459940/\$20.00, AMC459941/\$20.00, AMC459942/\$20.00, AMC459943/\$20.00, AMC459944/\$20.00,		- n/a -	1960.00

		AMC459945/\$20.00, AMC459946/\$20.00, AMC459947/\$20.00, AMC459948/\$20.00, AMC459949/\$20.00, AMC459950/\$20.00, AMC459951/\$20.00, AMC459952/\$20.00, AMC459953/\$20.00, AMC459954/\$20.00, AMC459955/\$20.00, AMC459956/\$20.00, AMC459957/\$20.00, AMC459958/\$20.00, AMC459959/\$20.00, AMC459960/\$20.00, AMC459961/\$20.00, AMC459962/\$20.00, AMC459963/\$20.00, AMC459964/\$20.00, AMC459965/\$20.00, AMC459966/\$20.00, AMC459967/\$20.00, AMC459968/\$20.00, AMC459969/\$20.00, AMC459970/\$20.00, AMC459971/\$20.00, AMC459972/\$20.00, AMC459973/\$20.00, AMC459974/\$20.00, AMC459975/\$20.00, AMC459976/\$20.00, AMC459977/\$20.00, AMC459978/\$20.00, AMC459979/\$20.00, AMC459980/\$20.00, AMC459981/\$20.00, AMC459982/\$20.00, AMC459983/\$20.00, AMC459984/\$20.00, AMC459985/\$20.00, AMC459986/\$20.00, AMC459987/\$20.00, AMC459988/\$20.00, AMC459989/\$20.00, AMC459990/\$20.00		
2	98.00	LOCATABLE MINERALS / MINING CLAIMS- NEW, UNADJUD, ONE OR MORE AUTH NOS / NEW MINING CLAIMS LOCATION FEE CASES: AMC459893/\$40.00, AMC459894/\$40.00, AMC459895/\$40.00, AMC459896/\$40.00, AMC459897/\$40.00, AMC459898/\$40.00, AMC459899/\$40.00, AMC459900/\$40.00, AMC459901/\$40.00, AMC459902/\$40.00, AMC459903/\$40.00, AMC459904/\$40.00, AMC459905/\$40.00, AMC459906/\$40.00, AMC459907/\$40.00, AMC459908/\$40.00, AMC459909/\$40.00, AMC459910/\$40.00, AMC459911/\$40.00, AMC459912/\$40.00, AMC459913/\$40.00, AMC459914/\$40.00, AMC459915/\$40.00, AMC459916/\$40.00, AMC459917/\$40.00, AMC459918/\$40.00, AMC459919/\$40.00, AMC459920/\$40.00, AMC459921/\$40.00, AMC459922/\$40.00, AMC459923/\$40.00, AMC459924/\$40.00, AMC459925/\$40.00, AMC459926/\$40.00, AMC459927/\$40.00, AMC459928/\$40.00, AMC459929/\$40.00, AMC459930/\$40.00, AMC459931/\$40.00, AMC459932/\$40.00, AMC459933/\$40.00, AMC459934/\$40.00, AMC459935/\$40.00, AMC459936/\$40.00, AMC459937/\$40.00, AMC459938/\$40.00,	- n/a -	3920.00

		AMC459939/\$40.00, AMC459940/\$40.00, AMC459941/\$40.00, AMC459942/\$40.00, AMC459943/\$40.00, AMC459944/\$40.00, AMC459945/\$40.00, AMC459946/\$40.00, AMC459947/\$40.00, AMC459948/\$40.00, AMC459949/\$40.00, AMC459950/\$40.00, AMC459951/\$40.00, AMC459952/\$40.00, AMC459953/\$40.00, AMC459954/\$40.00, AMC459955/\$40.00, AMC459956/\$40.00, AMC459957/\$40.00, AMC459958/\$40.00, AMC459959/\$40.00, AMC459960/\$40.00, AMC459961/\$40.00, AMC459962/\$40.00, AMC459963/\$40.00, AMC459964/\$40.00, AMC459965/\$40.00, AMC459966/\$40.00, AMC459967/\$40.00, AMC459968/\$40.00, AMC459969/\$40.00, AMC459970/\$40.00, AMC459971/\$40.00, AMC459972/\$40.00, AMC459973/\$40.00, AMC459974/\$40.00, AMC459975/\$40.00, AMC459976/\$40.00, AMC459977/\$40.00, AMC459978/\$40.00, AMC459979/\$40.00, AMC459980/\$40.00, AMC459981/\$40.00, AMC459982/\$40.00, AMC459983/\$40.00, AMC459984/\$40.00, AMC459985/\$40.00, AMC459986/\$40.00, AMC459987/\$40.00, AMC459988/\$40.00, AMC459989/\$40.00, AMC459990/\$40.00		
3	98.00	LOCATABLE MINERALS / MINING CLAIMS- NEW, UNADJUD, ONE OR MORE AUTH NOS / NEW MINING CLAIMS MAINTENANCE FEE CASES: AMC459893/\$165.00, AMC459894/ \$165.00, AMC459895/\$165.00, AMC459896/ \$165.00, AMC459897/\$165.00, AMC459898/ \$165.00, AMC459899/\$165.00, AMC459900/ \$165.00, AMC459901/\$165.00, AMC459902/ \$165.00, AMC459903/\$165.00, AMC459904/ \$165.00, AMC459905/\$165.00, AMC459906/ \$165.00, AMC459907/\$165.00, AMC459908/ \$165.00, AMC459909/\$165.00, AMC459910/ \$165.00, AMC459911/\$165.00, AMC459912/ \$165.00, AMC459913/\$165.00, AMC459914/ \$165.00, AMC459915/\$165.00, AMC459916/ \$165.00, AMC459917/\$165.00, AMC459918/ \$165.00, AMC459919/\$165.00, AMC459920/ \$165.00, AMC459921/\$165.00, AMC459922/ \$165.00, AMC459923/\$165.00, AMC459924/ \$165.00, AMC459925/\$165.00, AMC459926/ \$165.00, AMC459927/\$165.00, AMC459928/ \$165.00, AMC459929/\$165.00, AMC459930/ \$165.00, AMC459931/\$165.00, AMC459932/	- n/a -	16170.00

\$165.00, AMC459933/\$165.00, AMC459934/ \$165.00, AMC459935/\$165.00, AMC459936/ \$165.00, AMC459937/\$165.00, AMC459938/ \$165.00, AMC459939/\$165.00, AMC459940/ \$165.00, AMC459941/\$165.00, AMC459942/ \$165.00, AMC459943/\$165.00, AMC459944/ \$165.00, AMC459945/\$165.00, AMC459946/ \$165.00, AMC459947/\$165.00, AMC459948/ \$165.00, AMC459949/\$165.00, AMC459950/ \$165.00, AMC459951/\$165.00, AMC459952/ \$165.00, AMC459953/\$165.00, AMC459954/ \$165.00, AMC459955/\$165.00, AMC459956/ \$165.00, AMC459957/\$165.00, AMC459958/ \$165.00, AMC459959/\$165.00, AMC459960/ \$165.00, AMC459961/\$165.00, AMC459962/ \$165.00, AMC459963/\$165.00, AMC459964/ \$165.00, AMC459965/\$165.00, AMC459966/ \$165.00, AMC459967/\$165.00, AMC459968/ \$165.00, AMC459969/\$165.00, AMC459970/ \$165.00, AMC459971/\$165.00, AMC459972/ \$165.00, AMC459973/\$165.00, AMC459974/ \$165.00, AMC459975/\$165.00, AMC459976/ \$165.00, AMC459977/\$165.00, AMC459978/ \$165.00, AMC459979/\$165.00, AMC459980/ \$165.00, AMC459981/\$165.00, AMC459982/ \$165.00, AMC459983/\$165.00, AMC459984/ \$165.00, AMC459985/\$165.00, AMC459986/ \$165.00, AMC459987/\$165.00, AMC459988/ \$165.00, AMC459989/\$165.00, AMC459990/\$165.00			
TOTAL:			\$22,050.00

PAYMENT INFORMATION			
1	AMOUNT:	22050.00	POSTMARKED: N/A
	TYPE:	CHECK	RECEIVED: 05/13/2020
	CHECK NO:	12137	
	NAME:	CARLIN TREND MINING SERVICES 369 - 5TH ST ELKO NV 89801 US	

REMARKS

This receipt was generated by the automated BLM Collections and Billing System and is a paper representation of a portion of the official electronic record contained therein.

ENTERED
JUN 05 2020
BY: *WPU*

CORRESPONDENCE

TRANSFERS

MAINTENANCE FEES
WAIVERS
POL/NOI

MISCELLANEOUS

LOCATION NOTICES
AMENDMENTS
STATUS SHEET
GEO REPORT/MTP

MINING CLAIM STATUS REPORT - Assessment Year 2020

Data Entered: MC 6/5/2020

MTP Checked By: MC 6/5/2020

GEO Checked By: MC 6/5/2020

LEAD SERIAL NUMBER: AMC 459893 thru AMC 459990

NUMBER OF CLAIMS & TYPE:

98 LODE
 _____ PLACER
 _____ ASSOCIATION PLACER
 _____ MILL SITE
 _____ TUNNEL SITE

CHARGES:

Processing Fee @ \$20 = \$ 1,960
 Location Fee @ \$40 = \$ 3,920
 Maintenance Fee @ \$165 = \$ 16,170
 Add'l Maint Fee for Assoc Placer = \$ _____
SUBTOTAL \$ _____
 Other Fees \$ _____
 Other Fees \$ _____
TOTAL \$ 22,050

TOTAL ACREAGE: _____ Per Claim
 (Placer Only)

NUMBER OF LOCATORS: _____

DOCUMENTS RECEIVED VIA: Over-the-Counter [] Mail **TIMELY FILED:** Yes No []

LEGAL DESCRIPTION: T SN R 2W SEC 26, 27, 28, 29, 32, 33, 34, 35, 36
 T 7N R 2W SEC 2-5
 T _____ R _____ SEC _____
 T _____ R _____ SEC _____
 T _____ R _____ SEC _____

BLM [] FOREST SERVICE [] SUBJ TO PL 359: Yes [] No []
 WILDERNESS AREA []

SPLIT ESTATE: N/A [] SX [] PX [] OTHER []
 SRHA [] Was proper Notice filed if located on SHRA Land? Yes [] No []

RECONVEYED MINERALS ON BLM LAND REQUIRE OPENING ORDER FROM 1944 TO 1993:
 Open to Entry On _____ N/A []

COMMENTS/STATUS: VOID [] PARTIALLY VOID [] PVT MINERALS [] WITHDRAWN LANDS []
 OTHER [] NO RIGHTS EXTENDED TO PORTIONS OF CLAIMS OVERLAPPING SG, SRHE PATENT 1043526, AND 2147, IN LANDS NOT OPEN TO LOCATION.

[] Claimant acknowledges that portions of the following claim(s) site(s) may be void or voidable.

Printed Name of Claimant _____ Signature of Claimant _____

*****FINAL ADJUDICATION*****

DATE 2/10/2021 INITIALS PM

AMC459893

Recording requested by:
Bitter Creek Exploration Inc.

When recorded return to:
Tim Marsh
4750 N. Bonanza Avenue
Tucson, AZ 85749

LOCATION NOTICE FOR LODE MINING CLAIM

NOTICE IS HEREBY GIVEN that the BC 188 lode mining claim has been located by Bitter Creek Exploration Inc., whose current mailing address is 8825 N 23rd Avenue, Suite 100, Phoenix, Arizona 85021. The general course of this claim is north - south and it is situated in Yavapai County, Arizona. This claim is 1500 feet in length and 600 feet in width. This claim runs from the location monument on which this location notice is posted approximately 1490 feet in a northerly direction to the north end line and 10 feet in a southerly direction to the south end line with 300 feet on each side of the monument of location and centerline of the claim. This claim is marked by six monuments, one at each corner and one at the center of each end line of the claim.

The location monument on which this notice is posted is situated within Section 33, Township 8 North, Range 2 West, Gila and Salt River Meridian, Arizona, and this claim occupies the following Quarter Section(s), Section(s), Township(s), and Range(s):

Quarter Section	Section	Township	Range
<u>SE</u>	<u>29</u>	<u>8</u> North	2 West
<u>SW</u>	<u>28</u>	<u>8</u> North	2 West
<u>NE</u>	<u>32</u>	<u>8</u> North	2 West
<u>NW</u>	<u>33</u>	<u>8</u> North	2 West

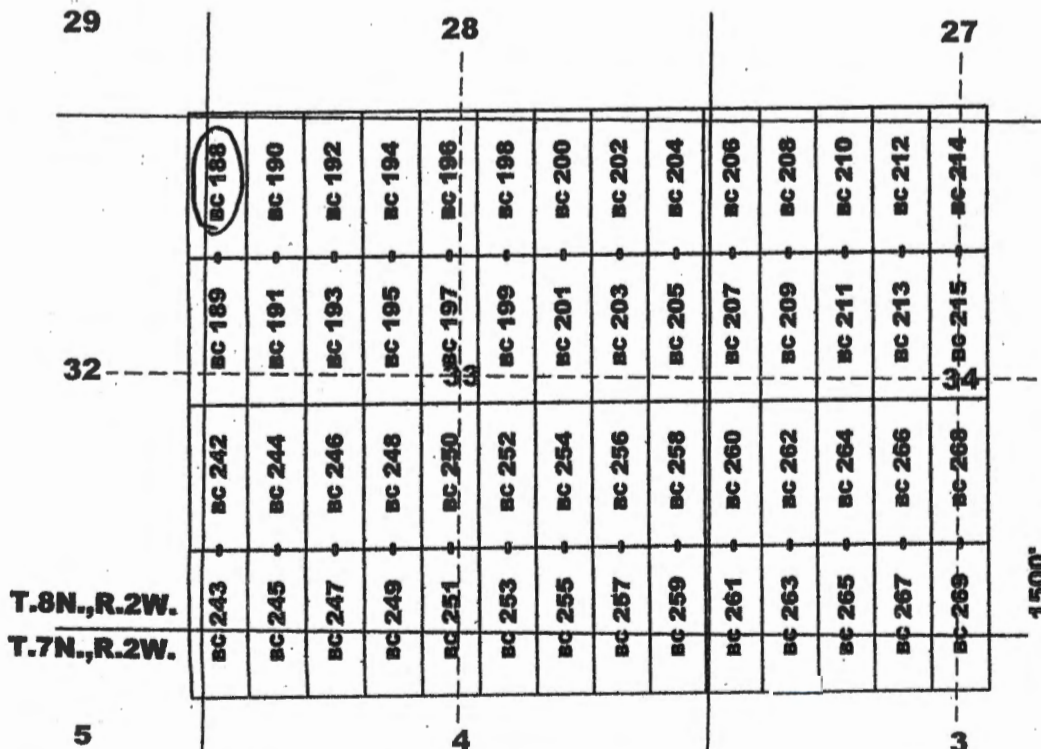
The Northwest corner of this claim is approximately 15836 feet West and 15796 feet North of the surveyed southwest corner of Section 12, Township 7 North, Range 2 West, Gila and Salt River Meridian.

DATED AND POSTED on the ground this 30th day of March, 2020.

Curtis Barlow Agent for: Bitter Creek Exploration Inc.
8825 N. 23rd Ave., Ste 100
Phoenix, Arizona 85021

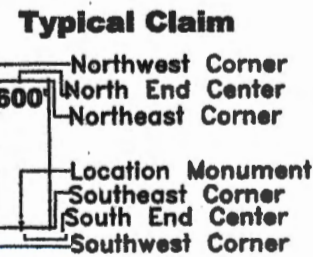
RECEIVED
 PHOENIX, ARIZONA
 2020 MAY 11 A 8:29
 BUREAU OF LAND MANAGEMENT
 STATE OFFICE

Claim Map for BC Lode Claim



Scale 1" = 2000'
1:24000

Location Monuments
10' from end lines
unless noted on map.



AHC459893

The above map depicts the BC 188 lode mining claim, which is located in Section (s) 28, 29, 32, 33, Township 8 North, Range 2 West, Gila and Salt River Meridian, Yavapai County, Arizona. The claim corners, end centers, and location monument are marked by 2 inch by 2 inch by 5 foot wooden posts with aluminum tags. The bearings and distances between claim corners are as depicted on the map.

Recording requested by:
Bitter Creek Exploration Inc.

When recorded return to:
Tim Marsh
4750 N. Bonanza Avenue
Tucson, AZ 85749

LOCATION NOTICE FOR LODE MINING CLAIM

NOTICE IS HEREBY GIVEN that the BC 189 lode mining claim has been located by Bitter Creek Exploration Inc., whose current mailing address is 8825 N 23rd Avenue, Suite 100, Phoenix, Arizona 85021. The general course of this claim is north - south and it is situated in Yavapai County, Arizona. This claim is 1500 feet in length and 600 feet in width. This claim runs from the location monument on which this location notice is posted approximately 10 feet in a northerly direction to the north end line and 1490 feet in a southerly direction to the south end line with 300 feet on each side of the monument of location and centerline of the claim. This claim is marked by six monuments, one at each corner and one at the center of each end line of the claim.

The location monument on which this notice is posted is situated within Section 33, Township 8 North, Range 2 West, Gila and Salt River Meridian, Arizona, and this claim occupies the following Quarter Section(s), Section(s), Township(s), and Range(s):

Quarter Section	Section	Township	Range
<u>NE</u>	<u>32</u>	<u>8</u> North	2 West
<u>SE</u>	<u>32</u>	<u>8</u> North	2 West
<u>NW</u>	<u>33</u>	<u>8</u> North	2 West
<u>SW</u>	<u>33</u>	<u>8</u> North	2 West

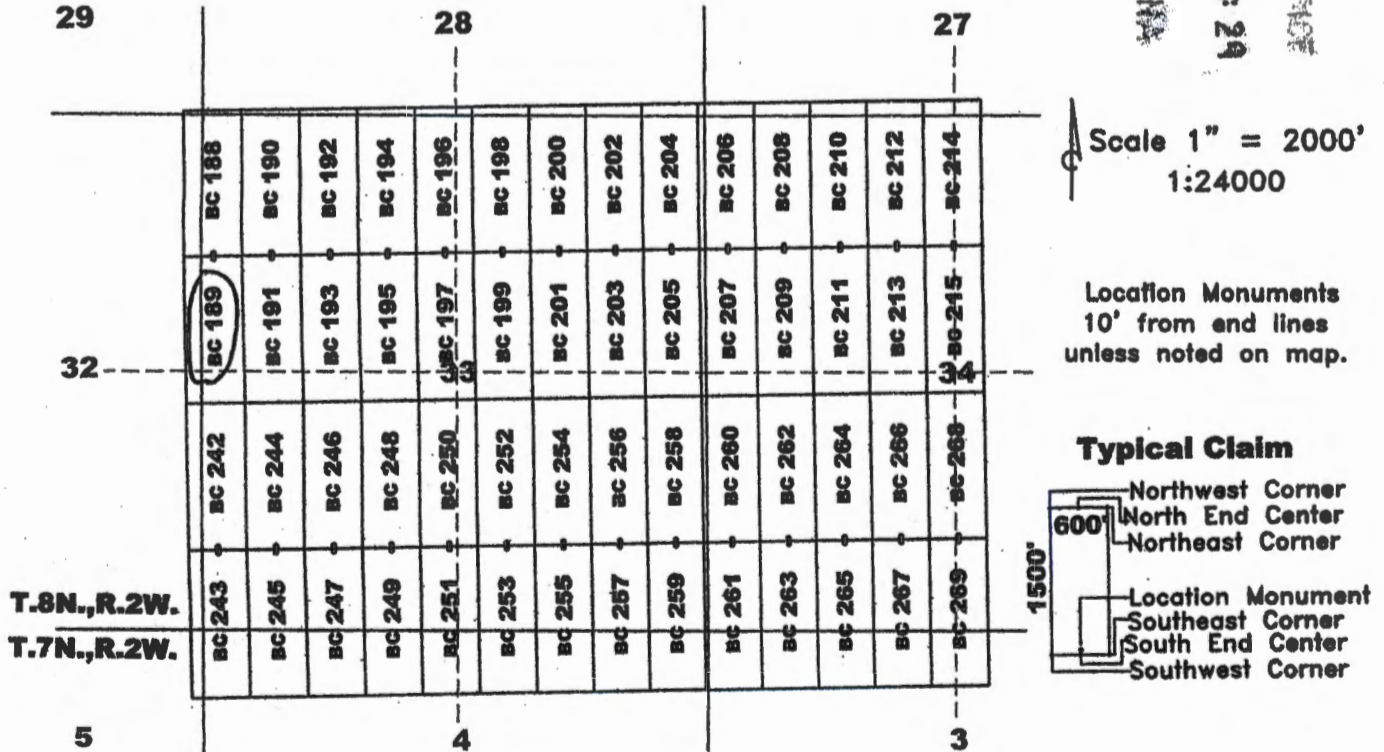
The Northwest corner of this claim is approximately 15836 feet West and 14296 feet North of the surveyed southwest corner of Section 12, Township 7 North, Range 2 West, Gila and Salt River Meridian.

DATED AND POSTED on the ground this 30th day of March, 2020.

Curt Barlow Agent for: Bitter Creek Exploration Inc.
Curtis Barlow 8825 N. 23rd Ave., Ste 100
Phoenix, Arizona 85021

RECEIVED
 CLERK STATE OF ARIZONA
 2020 MAY 11 A 8:29
 PHOENIX, ARIZONA

Claim Map for BC Lode Claim



AHC459894

The above map depicts the BC 189 lode mining claim, which is located in Section (s) 32, 33, Township 8 North, Range 2 West, Gila and Salt River Meridian, Yavapai County, Arizona. The claim corners, end centers, and location monument are marked by 2 inch by 2 inch by 5 foot wooden posts with aluminum tags. The bearings and distances between claim corners are as depicted on the map.

Recording requested by:
Bitter Creek Exploration Inc.

When recorded return to:
Tim Marsh
4750 N. Bonanza Avenue
Tucson, AZ 85749

LOCATION NOTICE FOR LODE MINING CLAIM

NOTICE IS HEREBY GIVEN that the BC 190 lode mining claim has been located by Bitter Creek Exploration Inc., whose current mailing address is 8825 N 23rd Avenue, Suite 100, Phoenix, Arizona 85021. The general course of this claim is north - south and it is situated in Yavapai County, Arizona. This claim is 1500 feet in length and 600 feet in width. This claim runs from the location monument on which this location notice is posted approximately 1490 feet in a northerly direction to the north end line and 10 feet in a southerly direction to the south end line with 300 feet on each side of the monument of location and centerline of the claim. This claim is marked by six monuments, one at each corner and one at the center of each end line of the claim.

The location monument on which this notice is posted is situated within Section 33, Township 8 North, Range 2 West, Gila and Salt River Meridian, Arizona, and this claim occupies the following Quarter Section(s), Section(s), Township(s), and Range(s):

Quarter Section	Section	Township	Range
<u>SW</u>	<u>28</u>	<u>8</u> North	2 West
<u>NW</u>	<u>33</u>	<u>8</u> North	2 West
_____	_____	_____ North	2 West
_____	_____	_____ North	2 West

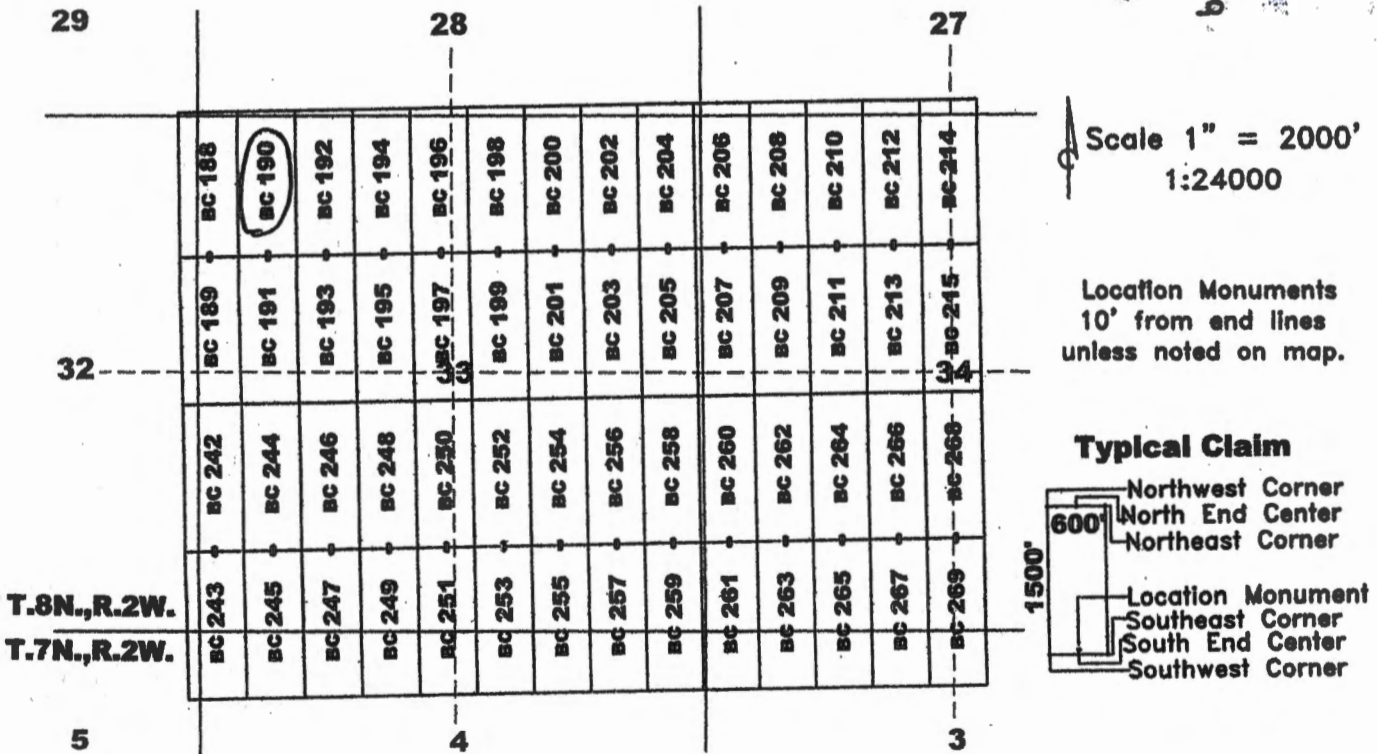
The Northwest corner of this claim is approximately 15236 feet West and 15796 feet North of the surveyed southwest corner of Section 12, Township 7 North, Range 2 West, Gila and Salt River Meridian.

DATED AND POSTED on the ground this 30th day of March, 2020.

Curt Barlow Agent for: Bitter Creek Exploration Inc.
8825 N. 23rd Ave., Ste 100
Phoenix, Arizona 85021

RECEIVED
 GILIA STATE OFFICE
 2020 MAY 11 A 8:29
 PHOENIX, ARIZONA

Claim Map for BC Lode Claim



AMC 459895

The above map depicts the BC 190 lode mining claim, which is located in Section (s) 28, 33, Township 8 North, Range 2 West, Gila and Salt River Meridian, Yavapai County, Arizona. The claim corners, end centers, and location monument are marked by 2 inch by 2 inch by 5 foot wooden posts with aluminum tags. The bearings and distances between claim corners are as depicted on the map.

Recording requested by:
Bitter Creek Exploration Inc.

When recorded return to:
Tim Marsh
4750 N. Bonanza Avenue
Tucson, AZ 85749

LOCATION NOTICE FOR LODE MINING CLAIM

NOTICE IS HEREBY GIVEN that the BC 191 lode mining claim has been located by Bitter Creek Exploration Inc., whose current mailing address is 8825 N 23rd Avenue, Suite 100, Phoenix, Arizona 85021. The general course of this claim is north - south and it is situated in Yavapai County, Arizona. This claim is 1500 feet in length and 600 feet in width. This claim runs from the location monument on which this location notice is posted approximately 10 feet in a northerly direction to the north end line and 1490 feet in a southerly direction to the south end line with 300 feet on each side of the monument of location and centerline of the claim. This claim is marked by six monuments, one at each corner and one at the center of each end line of the claim.

The location monument on which this notice is posted is situated within Section 33, Township 8 North, Range 2 West, Gila and Salt River Meridian, Arizona, and this claim occupies the following Quarter Section(s), Section(s), Township(s), and Range(s):

Quarter Section	Section	Township	Range
<u>NW</u>	<u>33</u>	<u>8</u> North	2 West
<u>SW</u>	<u>33</u>	<u>8</u> North	2 West
_____	_____	_____ North	2 West
_____	_____	_____ North	2 West

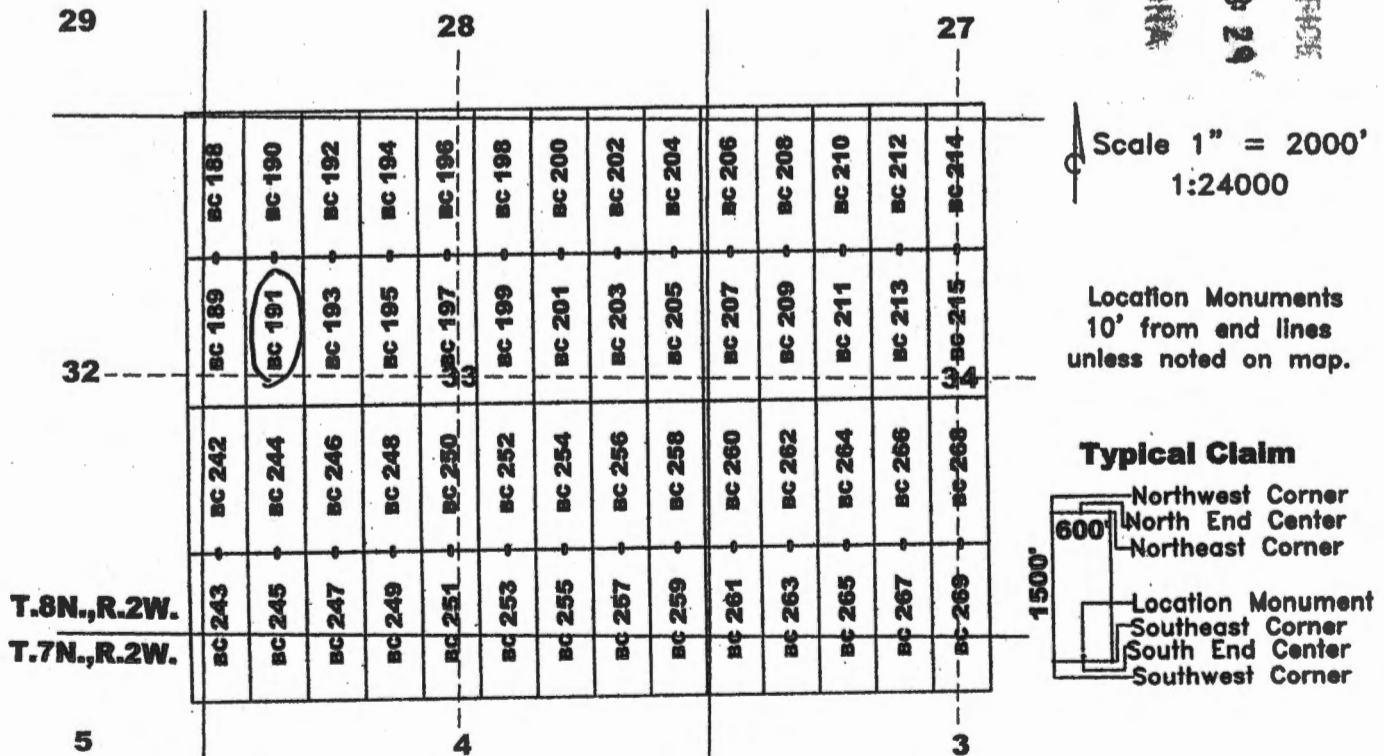
The Northwest corner of this claim is approximately 15236 feet West and 14296 feet North of the surveyed southwest corner of Section 12, Township 7 North, Range 2 West, Gila and Salt River Meridian.

DATED AND POSTED on the ground this 30th day of March, 2020.

Curt Barlow Agent for: Bitter Creek Exploration Inc.
Curtis Barlow 8825 N. 23rd Ave., Ste 100
Phoenix, Arizona 85021

RECEIVED
 BUREAU OF REVENUE
 PHOENIX, ARIZONA
 2020 MAY 11 A 8:29

Claim Map for BC Lode Claim



The above map depicts the BC 191 lode mining claim, which is located in Section (s) 33, Township 8 North, Range 2 West, Gila and Salt River Meridian, Yavapai County, Arizona. The claim corners, end centers, and location monument are marked by 2 inch by 2 inch by 5 foot wooden posts with aluminum tags. The bearings and distances between claim corners are as depicted on the map.

AMC459896

Recording requested by:
Bitter Creek Exploration Inc.

When recorded return to:
Tim Marsh
4750 N. Bonanza Avenue
Tucson, AZ 85749

LOCATION NOTICE FOR LODE MINING CLAIM

NOTICE IS HEREBY GIVEN that the BC 192 lode mining claim has been located by Bitter Creek Exploration Inc., whose current mailing address is 8825 N 23rd Avenue, Suite 100, Phoenix, Arizona 85021. The general course of this claim is north - south and it is situated in Yavapai County, Arizona. This claim is 1500 feet in length and 600 feet in width. This claim runs from the location monument on which this location notice is posted approximately 1490 feet in a northerly direction to the north end line and 10 feet in a southerly direction to the south end line with 300 feet on each side of the monument of location and centerline of the claim. This claim is marked by six monuments, one at each corner and one at the center of each end line of the claim.

The location monument on which this notice is posted is situated within Section 33, Township 8 North, Range 2 West, Gila and Salt River Meridian, Arizona, and this claim occupies the following Quarter Section(s), Section(s), Township(s), and Range(s):

Quarter Section	Section	Township	Range
<u>SW</u>	<u>28</u>	<u>8</u> North	2 West
<u>NW</u>	<u>33</u>	<u>8</u> North	2 West
_____	_____	_____ North	2 West
_____	_____	_____ North	2 West

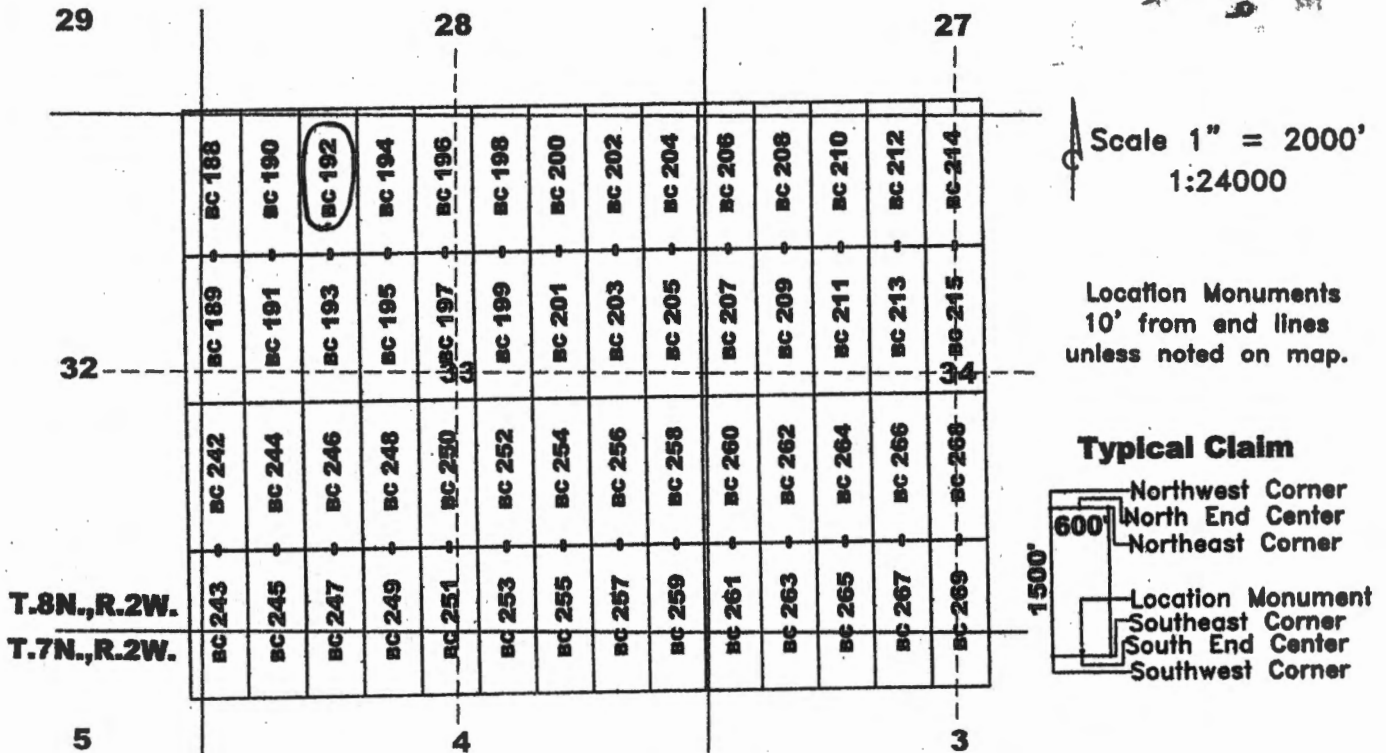
The Northwest corner of this claim is approximately 14636 feet West and 15796 feet North of the surveyed southwest corner of Section 12, Township 7 North, Range 2 West, Gila and Salt River Meridian.

DATED AND POSTED on the ground this 30th day of March, 2020.

Curt Barlow Agent for: Bitter Creek Exploration Inc.
8825 N. 23rd Ave., Ste 100
Phoenix, Arizona 85021

RECEIVED
 PHOENIX, ARIZONA
 2020 MAY 11 A 8:29
 COUNTY CLERK'S OFFICE

Claim Map for BC Lode Claim



AHC459897

The above map depicts the BC 192 lode mining claim, which is located in Section (s) 28, 33, Township 8 North, Range 2 West, Gila and Salt River Meridian, Yavapai County, Arizona. The claim corners, end centers, and location monument are marked by 2 inch by 2 inch by 5 foot wooden posts with aluminum tags. The bearings and distances between claim corners are as depicted on the map.

Recording requested by:
Bitter Creek Exploration Inc.

When recorded return to:
Tim Marsh
4750 N. Bonanza Avenue
Tucson, AZ 85749

LOCATION NOTICE FOR LODE MINING CLAIM

NOTICE IS HEREBY GIVEN that the BC 193 lode mining claim has been located by Bitter Creek Exploration Inc., whose current mailing address is 8825 N 23rd Avenue, Suite 100, Phoenix, Arizona 85021. The general course of this claim is north - south and it is situated in Yavapai County, Arizona. This claim is 1500 feet in length and 600 feet in width. This claim runs from the location monument on which this location notice is posted approximately 10 feet in a northerly direction to the north end line and 1490 feet in a southerly direction to the south end line with 300 feet on each side of the monument of location and centerline of the claim. This claim is marked by six monuments, one at each corner and one at the center of each end line of the claim.

The location monument on which this notice is posted is situated within Section 33, Township 8 North, Range 2 West, Gila and Salt River Meridian, Arizona, and this claim occupies the following Quarter Section(s), Section(s), Township(s), and Range(s):

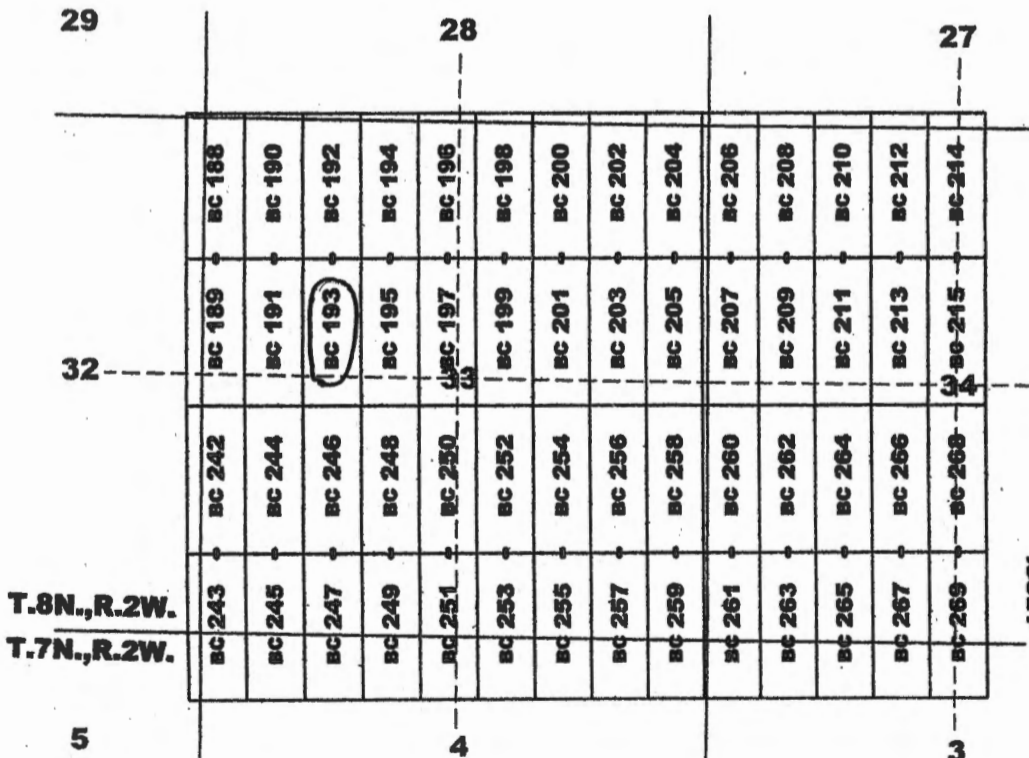
Quarter Section	Section	Township	Range
<u>NW</u>	<u>33</u>	<u>8</u> North	2 West
<u>SW</u>	<u>33</u>	<u>8</u> North	2 West
_____	_____	_____ North	2 West
_____	_____	_____ North	2 West

The Northwest corner of this claim is approximately 14636 feet West and 14296 feet North of the surveyed southwest corner of Section 12, Township 7 North, Range 2 West, Gila and Salt River Meridian.

DATED AND POSTED on the ground this 30th day of March, 2020.

Curtis Barlow Agent for: Bitter Creek Exploration Inc.
8825 N. 23rd Ave., Ste 100
Phoenix, Arizona 85021

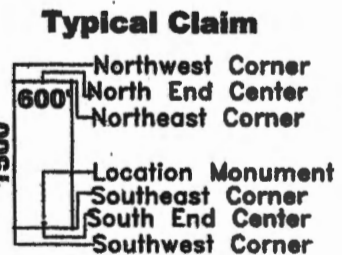
Claim Map for BC Lode Claim



RECEIVED
 BLM AZ STATE OFFICE
 2020 MAY 11 A 8 29
 PHOENIX, ARIZONA

Scale 1" = 2000'
1:24000

Location Monuments
10' from end lines
unless noted on map.



AMC 459898

The above map depicts the BC 193 lode mining claim, which is located in Section (s) 33, Township 8 North, Range 2 West, Gila and Salt River Meridian, Yavapai County, Arizona. The claim corners, end centers, and location monument are marked by 2 inch by 2 inch by 5 foot wooden posts with aluminum tags. The bearings and distances between claim corners are as depicted on the map.

Recording requested by:
Bitter Creek Exploration Inc.

When recorded return to:
Tim Marsh
4750 N. Bonanza Avenue
Tucson, AZ 85749

LOCATION NOTICE FOR LODE MINING CLAIM

NOTICE IS HEREBY GIVEN that the BC 194 lode mining claim has been located by Bitter Creek Exploration Inc., whose current mailing address is 8825 N 23rd Avenue, Suite 100, Phoenix, Arizona 85021. The general course of this claim is north - south and it is situated in Yavapai County, Arizona. This claim is 1500 feet in length and 600 feet in width. This claim runs from the location monument on which this location notice is posted approximately 1490 feet in a northerly direction to the north end line and 10 feet in a southerly direction to the south end line with 300 feet on each side of the monument of location and centerline of the claim. This claim is marked by six monuments, one at each corner and one at the center of each end line of the claim.

The location monument on which this notice is posted is situated within Section 33, Township 8 North, Range 2 West, Gila and Salt River Meridian, Arizona, and this claim occupies the following Quarter Section(s), Section(s), Township(s), and Range(s):

Quarter Section	Section	Township	Range
<u>SW</u>	<u>28</u>	<u>8</u> North	2 West
<u>NW</u>	<u>33</u>	<u>8</u> North	2 West
_____	_____	_____ North	2 West
_____	_____	_____ North	2 West

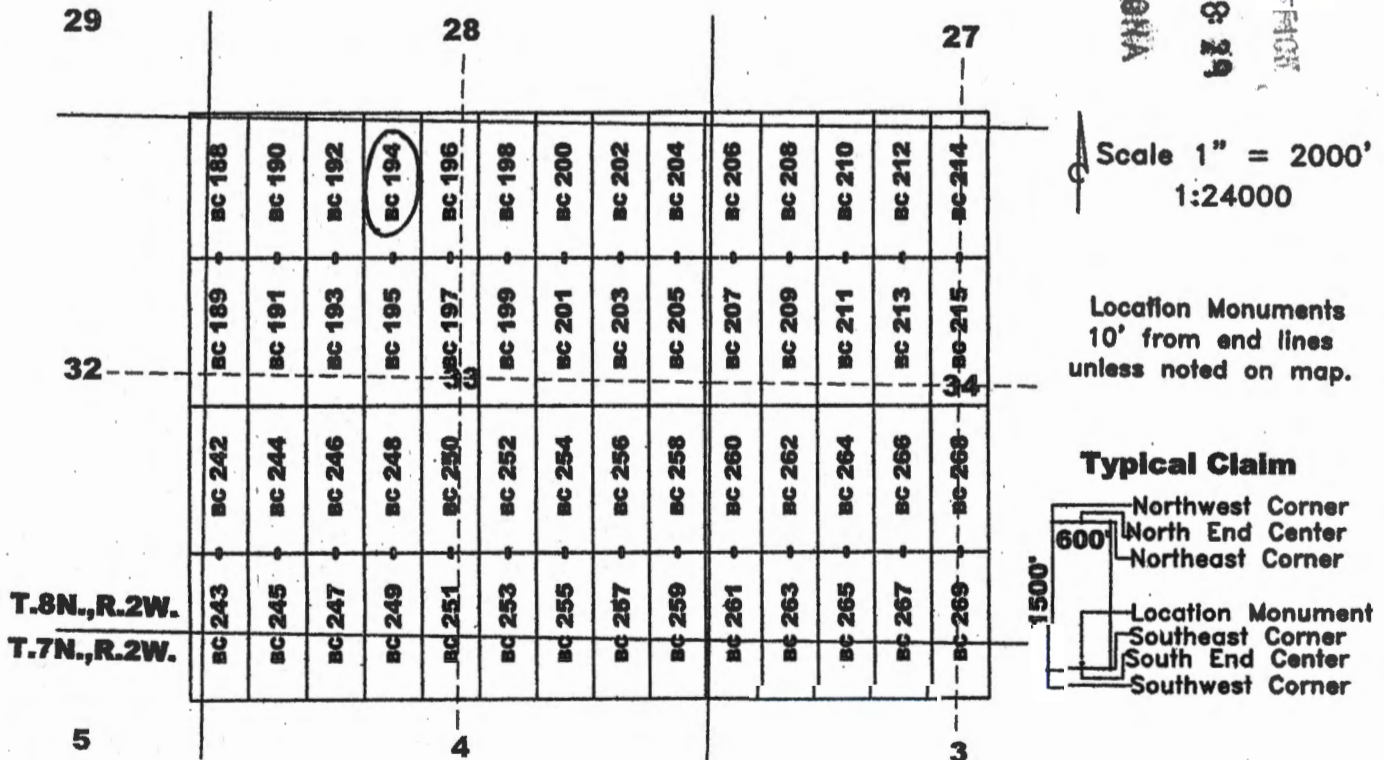
The Northwest corner of this claim is approximately 14036 feet West and 15796 feet North of the surveyed southwest corner of Section 12, Township 7 North, Range 2 West, Gila and Salt River Meridian.

DATED AND POSTED on the ground this 30th day of March, 2020.

Curtis Barlow Agent for: Bitter Creek Exploration Inc.
8825 N. 23rd Ave., Ste 100
Phoenix, Arizona 85021

RECEIVED
 CLERK'S OFFICE
 PHOENIX ARIZONA
 2020 MAY 11 A 8:29

Claim Map for BC Lode Claim



AN0459899

The above map depicts the BC 194 lode mining claim, which is located in Section (s) 28, 33, Township 8 North, Range 2 West, Gila and Salt River Meridian, Yavapai County, Arizona. The claim corners, end centers, and location monument are marked by 2 inch by 2 inch by 5 foot wooden posts with aluminum tags. The bearings and distances between claim corners are as depicted on the map.

Recording requested by:
Bitter Creek Exploration Inc.

When recorded return to:
Tim Marsh
4750 N. Bonanza Avenue
Tucson, AZ 85749

LOCATION NOTICE FOR LODE MINING CLAIM

NOTICE IS HEREBY GIVEN that the BC 195 lode mining claim has been located by Bitter Creek Exploration Inc., whose current mailing address is 8825 N 23rd Avenue, Suite 100, Phoenix, Arizona 85021. The general course of this claim is north - south and it is situated in Yavapai County, Arizona. This claim is 1500 feet in length and 600 feet in width. This claim runs from the location monument on which this location notice is posted approximately 10 feet in a northerly direction to the north end line and 1490 feet in a southerly direction to the south end line with 300 feet on each side of the monument of location and centerline of the claim. This claim is marked by six monuments, one at each corner and one at the center of each end line of the claim.

The location monument on which this notice is posted is situated within Section 33, Township 8 North, Range 2 West, Gila and Salt River Meridian, Arizona, and this claim occupies the following Quarter Section(s), Section(s), Township(s), and Range(s):

Quarter Section	Section	Township	Range
<u>NW</u>	<u>33</u>	<u>8</u> North	2 West
<u>SW</u>	<u>33</u>	<u>8</u> North	2 West
_____	_____	_____ North	2 West
_____	_____	_____ North	2 West

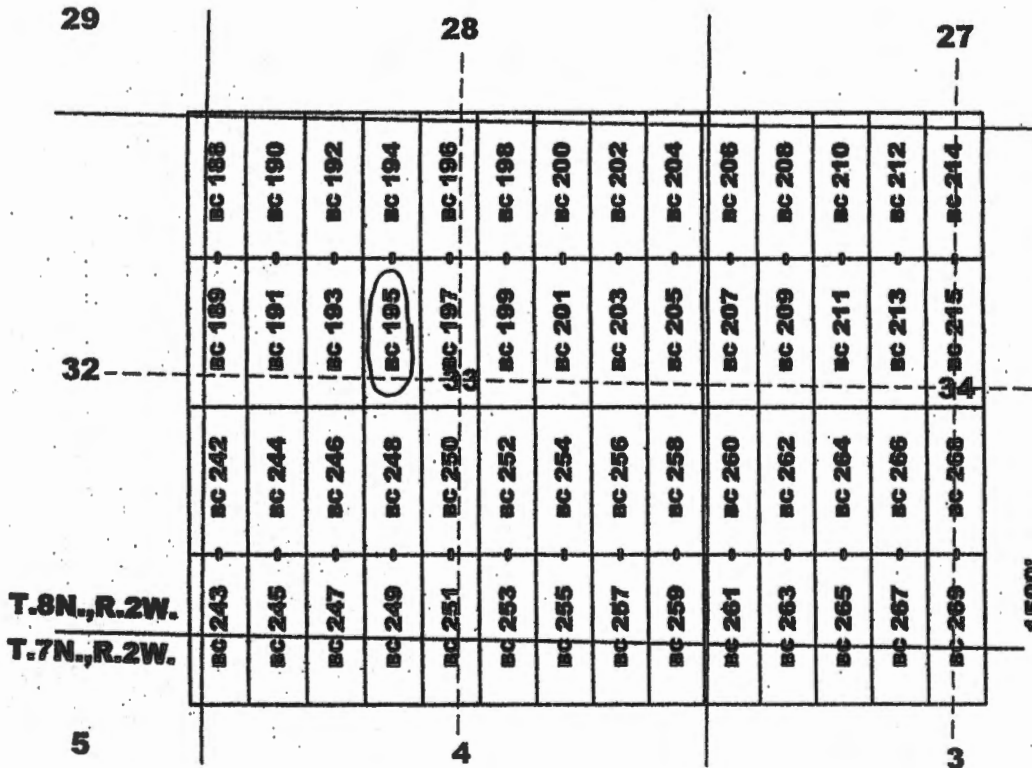
The Northwest corner of this claim is approximately 14036 feet West and 14296 feet North of the surveyed southwest corner of Section 12, Township 7 North, Range 2 West, Gila and Salt River Meridian.

DATED AND POSTED on the ground this 30th day of March, 2020.

Curtis Barlow Agent for: Bitter Creek Exploration Inc.
8825 N. 23rd Ave., Ste 100
Phoenix, Arizona 85021

RECEIVED
 BUREAU OF LAND MANAGEMENT
 PHOENIX, ARIZONA
 2020 MAY 11 A 8:24

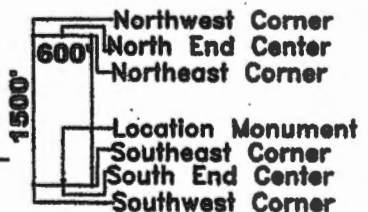
Claim Map for BC Lode Claim



Scale 1" = 2000'
1:24000

Location Monuments
10' from end lines
unless noted on map.

Typical Claim



The above map depicts the BC 195 lode mining claim, which is located in Section (s) 33, Township 8 North, Range 2 West, Gila and Salt River Meridian, Yavapai County, Arizona. The claim corners, end centers, and location monument are marked by 2 inch by 2 inch by 5 foot wooden posts with aluminum tags. The bearings and distances between claim corners are as depicted on the map.

AHC459900

Recording requested by:
Bitter Creek Exploration Inc.

When recorded return to:
Tim Marsh
4750 N. Bonanza Avenue
Tucson, AZ 85749

LOCATION NOTICE FOR LODE MINING CLAIM

NOTICE IS HEREBY GIVEN that the BC 196 lode mining claim has been located by Bitter Creek Exploration Inc., whose current mailing address is 8825 N 23rd Avenue, Suite 100, Phoenix, Arizona 85021. The general course of this claim is north - south and it is situated in Yavapai County, Arizona. This claim is 1500 feet in length and 600 feet in width. This claim runs from the location monument on which this location notice is posted approximately 1490 feet in a northerly direction to the north end line and 10 feet in a southerly direction to the south end line with 300 feet on each side of the monument of location and centerline of the claim. This claim is marked by six monuments, one at each corner and one at the center of each end line of the claim.

The location monument on which this notice is posted is situated within Section 33, Township 8 North, Range 2 West, Gila and Salt River Meridian, Arizona, and this claim occupies the following Quarter Section(s), Section(s), Township(s), and Range(s):

Quarter Section	Section	Township	Range
<u>SW</u>	<u>28</u>	<u>8</u> North	2 West
<u>SE</u>	<u>28</u>	<u>8</u> North	2 West
<u>NW</u>	<u>33</u>	<u>8</u> North	2 West
<u>NE</u>	<u>33</u>	<u>8</u> North	2 West

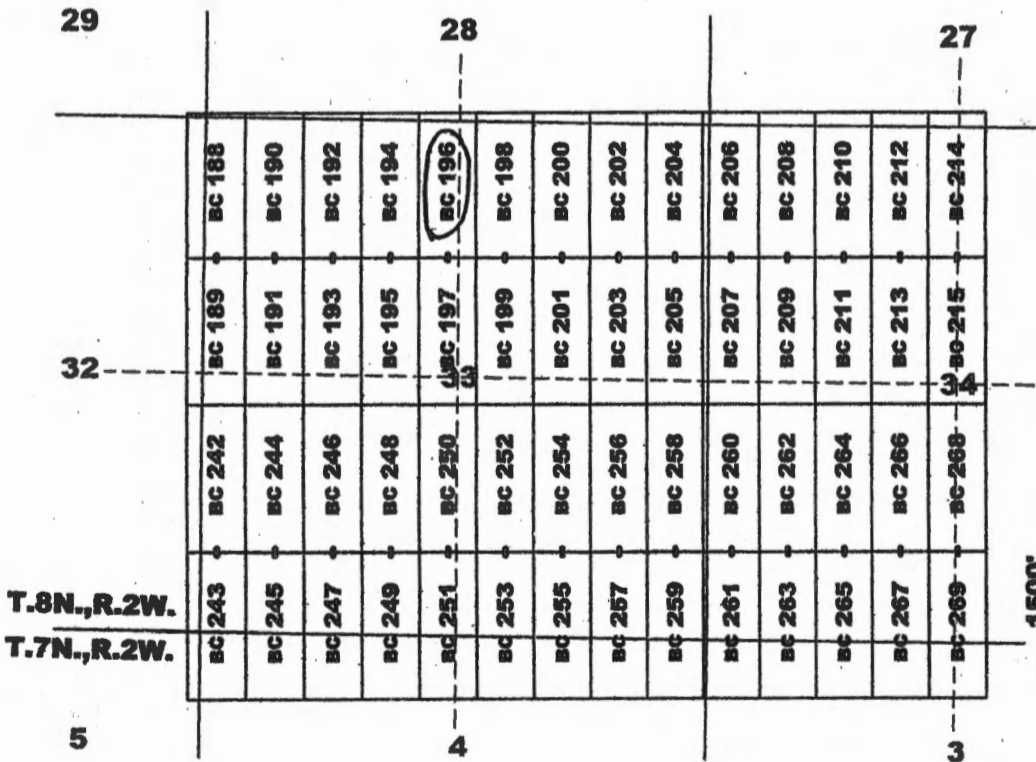
The Northwest corner of this claim is approximately 13436 feet West and 15796 feet North of the surveyed southwest corner of Section 12, Township 7 North, Range 2 West, Gila and Salt River Meridian.

DATED AND POSTED on the ground this 30th day of March, 2020.

Curt Barlow
Curtis Barlow

Agent for: Bitter Creek Exploration Inc.
8825 N. 23rd Ave., Ste 100
Phoenix, Arizona 85021

Claim Map for BC Lode Claim



RECEIVED
GENERAL STATE OFFICE
PHOENIX, ARIZONA
2020 MAY 11 A 8 29

Scale 1" = 2000'
1:24000

Location Monuments
10' from end lines
unless noted on map.

Typical Claim

600'
1500'

Northwest Corner
North End Center
Northeast Corner
Location Monument
Southeast Corner
South End Center
Southwest Corner

The above map depicts the BC 196 lode mining claim, which is located in Section (s) 28, 33, Township 8 North, Range 2 West, Gila and Salt River Meridian, Yavapai County, Arizona. The claim corners, end centers, and location monument are marked by 2 inch by 2 inch by 5 foot wooden posts with aluminum tags. The bearings and distances between claim corners are as depicted on the map.

AMC459901

Recording requested by:
Bitter Creek Exploration Inc.

When recorded return to:
Tim Marsh
4750 N. Bonanza Avenue
Tucson, AZ 85749

LOCATION NOTICE FOR LODE MINING CLAIM

NOTICE IS HEREBY GIVEN that the BC 197 lode mining claim has been located by Bitter Creek Exploration Inc., whose current mailing address is 8825 N 23rd Avenue, Suite 100, Phoenix, Arizona 85021. The general course of this claim is north - south and it is situated in Yavapai County, Arizona. This claim is 1500 feet in length and 600 feet in width. This claim runs from the location monument on which this location notice is posted approximately 10 feet in a northerly direction to the north end line and 1490 feet in a southerly direction to the south end line with 300 feet on each side of the monument of location and centerline of the claim. This claim is marked by six monuments, one at each corner and one at the center of each end line of the claim.

The location monument on which this notice is posted is situated within Section 33, Township 8 North, Range 2 West, Gila and Salt River Meridian, Arizona, and this claim occupies the following Quarter Section(s), Section(s), Township(s), and Range(s):

Quarter Section	Section	Township	Range
NW	33	8 North	2 West
NE	33	8 North	2 West
SW	33	8 North	2 West
SE	33	8 North	2 West

The Northwest corner of this claim is approximately 13436 feet West and 14296 feet North of the surveyed southwest corner of Section 12, Township 7 North, Range 2 West, Gila and Salt River Meridian.

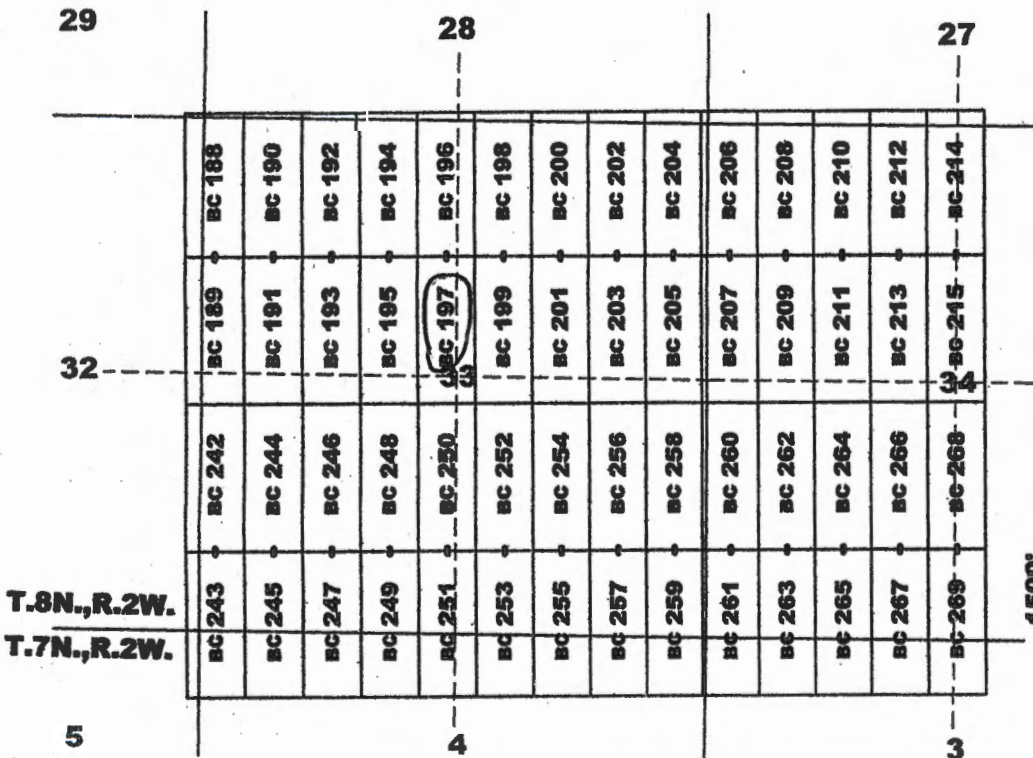
DATED AND POSTED on the ground this 30th day of March, 2020.

Curt Barlow
Curtis Barlow

Agent for: Bitter Creek Exploration Inc.
8825 N. 23rd Ave., Ste 100
Phoenix, Arizona 85021

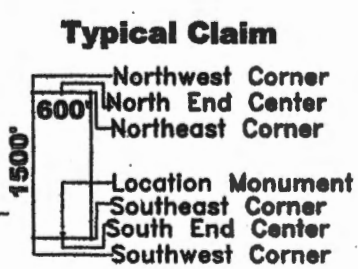
RECEIVED
 DEPARTMENT OF REVENUE
 PHOENIX, ARIZONA
 2020 MAY 11 A 8:29

Claim Map for BC Lode Claim



Scale 1" = 2000'
1:24000

Location Monuments
10' from end lines
unless noted on map.



AMC 459902

The above map depicts the BC 197 lode mining claim, which is located in Section (s) 33, Township 8 North, Range 2 West, Gila and Salt River Meridian, Yavapai County, Arizona. The claim corners, end centers, and location monument are marked by 2 inch by 2 inch by 5 foot wooden posts with aluminum tags. The bearings and distances between claim corners are as depicted on the map.

Recording requested by:
Bitter Creek Exploration Inc.

When recorded return to:
Tim Marsh
4750 N. Bonanza Avenue
Tucson, AZ 85749

LOCATION NOTICE FOR LODE MINING CLAIM

NOTICE IS HEREBY GIVEN that the BC 198 lode mining claim has been located by Bitter Creek Exploration Inc., whose current mailing address is 8825 N 23rd Avenue, Suite 100, Phoenix, Arizona 85021. The general course of this claim is north - south and it is situated in Yavapai County, Arizona. This claim is 1500 feet in length and 600 feet in width. This claim runs from the location monument on which this location notice is posted approximately 1490 feet in a northerly direction to the north end line and 10 feet in a southerly direction to the south end line with 300 feet on each side of the monument of location and centerline of the claim. This claim is marked by six monuments, one at each corner and one at the center of each end line of the claim.

The location monument on which this notice is posted is situated within Section 33, Township 8 North, Range 2 West, Gila and Salt River Meridian, Arizona, and this claim occupies the following Quarter Section(s), Section(s), Township(s), and Range(s):

Quarter Section	Section	Township	Range
<u>SE</u>	<u>28</u>	<u>8</u> North	2 West
<u>NE</u>	<u>33</u>	<u>8</u> North	2 West
_____	_____	_____ North	2 West
_____	_____	_____ North	2 West

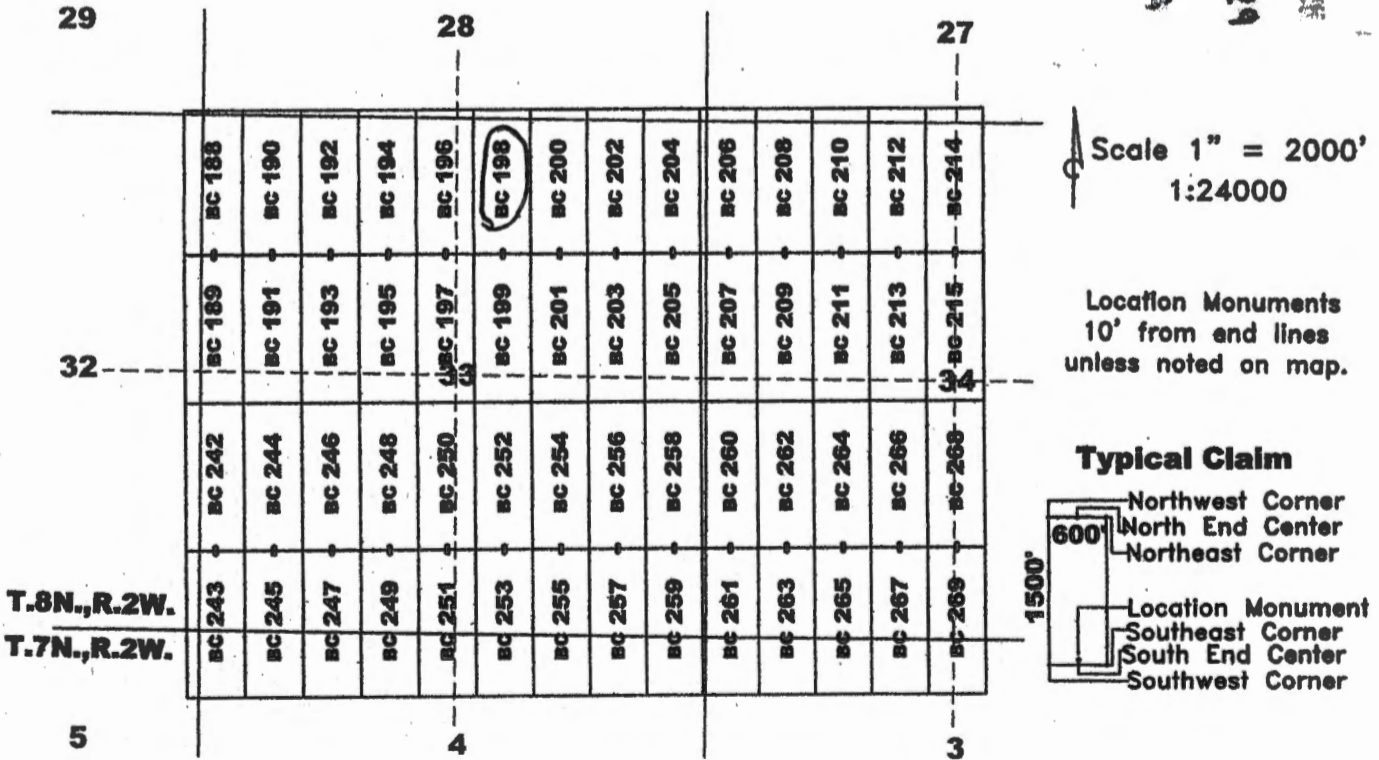
The Northwest corner of this claim is approximately 12836 feet West and 15796 feet North of the surveyed southwest corner of Section 12, Township 7 North, Range 2 West, Gila and Salt River Meridian.

DATED AND POSTED on the ground this 30th day of March, 2020.

Curtis Barlow Agent for: Bitter Creek Exploration Inc.
8825 N. 23rd Ave., Ste 100
Phoenix, Arizona 85021

RECEIVED
 DEPT. OF STATE OFFICE
 2020 MAY 11 A 8 29
 PHOENIX, ARIZONA

Claim Map for BC Lode Claim



The above map depicts the BC 198 lode mining claim, which is located in Section (s) 28, 33, Township 8 North, Range 2 West, Gila and Salt River Meridian, Yavapai County, Arizona. The claim corners, end centers, and location monument are marked by 2 inch by 2 inch by 5 foot wooden posts with aluminum tags. The bearings and distances between claim corners are as depicted on the map.

AMC459903

Recording requested by:
Bitter Creek Exploration Inc.

When recorded return to:
Tim Marsh
4750 N. Bonanza Avenue
Tucson, AZ 85749

LOCATION NOTICE FOR LODE MINING CLAIM

NOTICE IS HEREBY GIVEN that the BC 199 lode mining claim has been located by Bitter Creek Exploration Inc., whose current mailing address is 8825 N 23rd Avenue, Suite 100, Phoenix, Arizona 85021. The general course of this claim is north - south and it is situated in Yavapai County, Arizona. This claim is 1500 feet in length and 600 feet in width. This claim runs from the location monument on which this location notice is posted approximately 10 feet in a northerly direction to the north end line and 1490 feet in a southerly direction to the south end line with 300 feet on each side of the monument of location and centerline of the claim. This claim is marked by six monuments, one at each corner and one at the center of each end line of the claim.

The location monument on which this notice is posted is situated within Section 33, Township 8 North, Range 2 West, Gila and Salt River Meridian, Arizona, and this claim occupies the following Quarter Section(s), Section(s), Township(s), and Range(s):

Quarter Section	Section	Township	Range
<u>NE</u>	<u>33</u>	<u>8</u> North	2 West
<u>SE</u>	<u>33</u>	<u>8</u> North	2 West
_____	_____	_____ North	2 West
_____	_____	_____ North	2 West

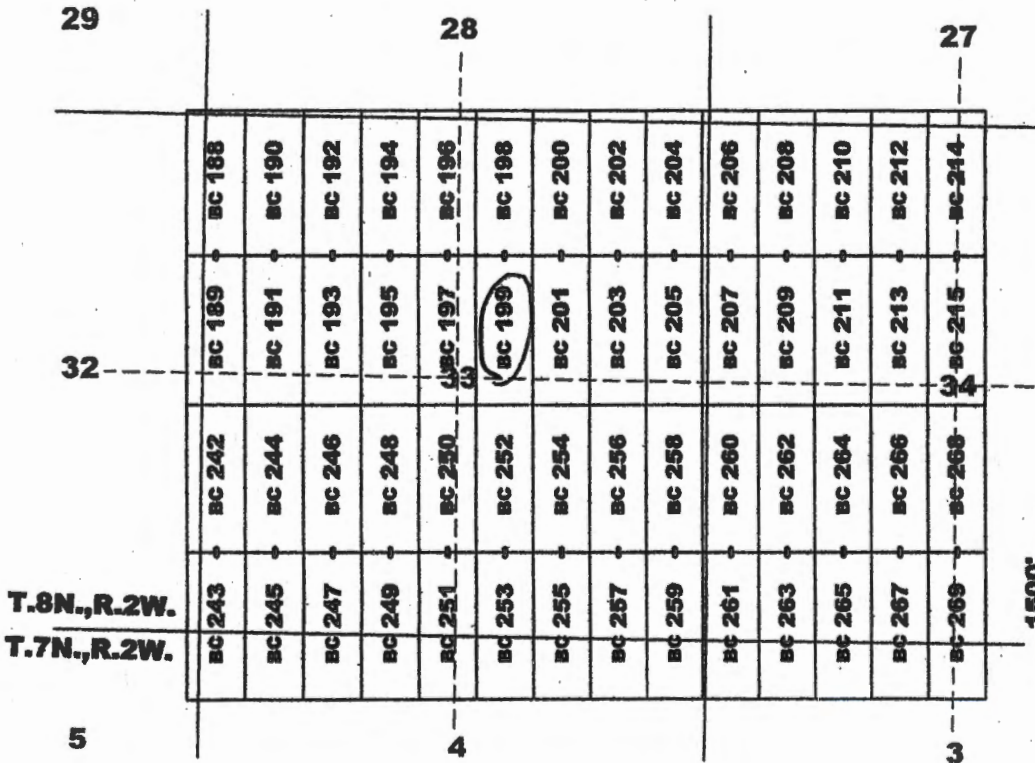
The Northwest corner of this claim is approximately 12836 feet West and 14296 feet North of the surveyed southwest corner of Section 12, Township 7 North, Range 2 West, Gila and Salt River Meridian.

DATED AND POSTED on the ground this 30th day of March, 2020.

Curtis Barlow Agent for: Bitter Creek Exploration Inc.
8825 N. 23rd Ave., Ste 100
Phoenix, Arizona 85021

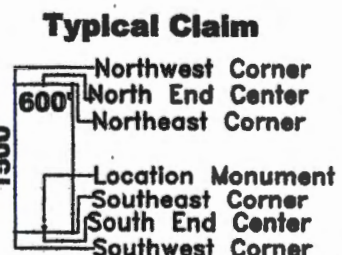
RECEIVED
 PHOENIX, ARIZONA
 2020 MAY 11 A 8:40
 DEPT. STATE OFFICE

Claim Map for BC Lode Claim



Scale 1" = 2000'
1:24000

Location Monuments
10' from end lines
unless noted on map.



The above map depicts the BC 199 lode mining claim, which is located in Section (s) 33, Township 8 North, Range 2 West, Gila and Salt River Meridian, Yavapai County, Arizona. The claim corners, end centers, and location monument are marked by 2 inch by 2 inch by 5 foot wooden posts with aluminum tags. The bearings and distances between claim corners are as depicted on the map.

AHC459904

Recording requested by:
Bitter Creek Exploration Inc.

When recorded return to:
Tim Marsh
4750 N. Bonanza Avenue
Tucson, AZ 85749

LOCATION NOTICE FOR LODE MINING CLAIM

NOTICE IS HEREBY GIVEN that the BC 200 lode mining claim has been located by Bitter Creek Exploration Inc., whose current mailing address is 8825 N 23rd Avenue, Suite 100, Phoenix, Arizona 85021. The general course of this claim is north - south and it is situated in Yavapai County, Arizona. This claim is 1500 feet in length and 600 feet in width. This claim runs from the location monument on which this location notice is posted approximately 1490 feet in a northerly direction to the north end line and 10 feet in a southerly direction to the south end line with 300 feet on each side of the monument of location and centerline of the claim. This claim is marked by six monuments, one at each corner and one at the center of each end line of the claim.

The location monument on which this notice is posted is situated within Section 33, Township 8 North, Range 2 West, Gila and Salt River Meridian, Arizona, and this claim occupies the following Quarter Section(s), Section(s), Township(s), and Range(s):

Quarter Section	Section	Township	Range
<u>SE</u>	<u>28</u>	<u>8</u> North	2 West
<u>NE</u>	<u>33</u>	<u>8</u> North	2 West
_____	_____	_____ North	2 West
_____	_____	_____ North	2 West

The Northwest corner of this claim is approximately 12236 feet West and 15796 feet North of the surveyed southwest corner of Section 12, Township 7 North, Range 2 West, Gila and Salt River Meridian.

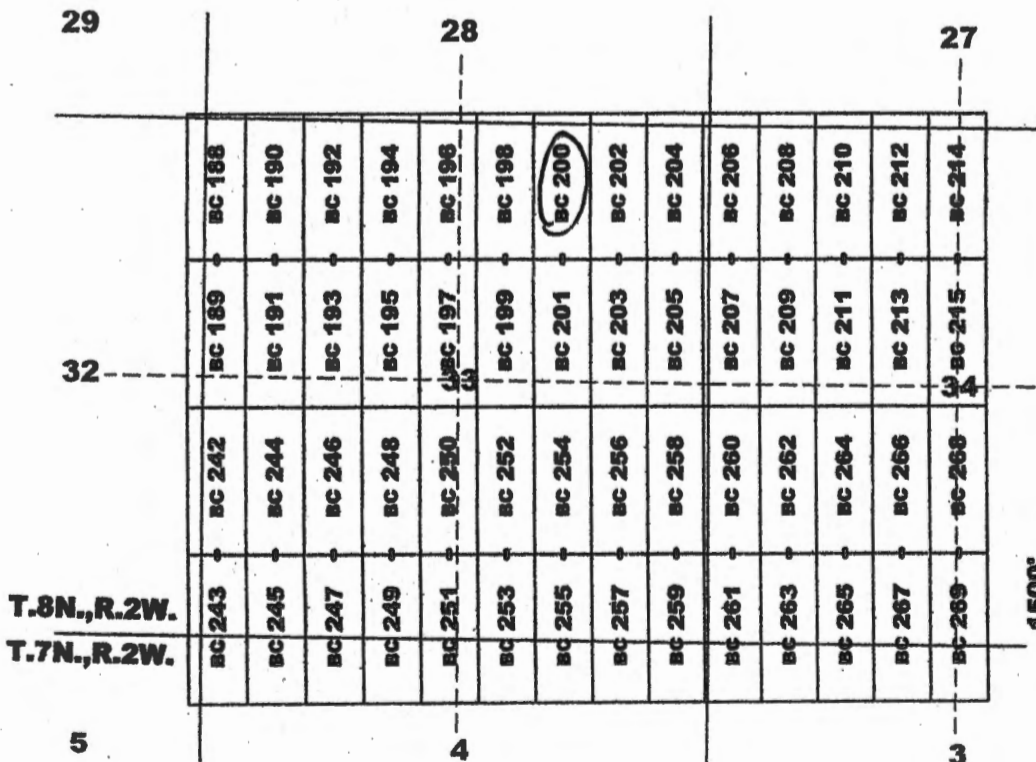
DATED AND POSTED on the ground this 30th day of March, 2020.

Curt Barlow
Curtis Barlow

Agent for: Bitter Creek Exploration Inc.
8825 N. 23rd Ave., Ste 100
Phoenix, Arizona 85021

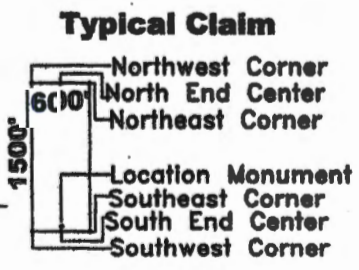
RECEIVED
 BUREAU OF LAND MANAGEMENT
 PHOENIX, ARIZONA
 2020 MAY 11 A 8:30

Claim Map for BC Lode Claim



Scale 1" = 2000'
1:24000

Location Monuments
10' from end lines
unless noted on map.



The above map depicts the BC 200 lode mining claim, which is located in Section (s) 28, 33, Township 8 North, Range 2 West, Gila and Salt River Meridian, Yavapai County, Arizona. The claim corners, end centers, and location monument are marked by 2 inch by 2 inch by 5 foot wooden posts with aluminum tags. The bearings and distances between claim corners are as depicted on the map.

AH0459905

Recording requested by:
Bitter Creek Exploration Inc.

When recorded return to:
Tim Marsh
4750 N. Bonanza Avenue
Tucson, AZ 85749

LOCATION NOTICE FOR LODE MINING CLAIM


NOTICE IS HEREBY GIVEN that the BC 201 lode mining claim has been located by Bitter Creek Exploration Inc., whose current mailing address is 8825 N 23rd Avenue, Suite 100, Phoenix, Arizona 85021. The general course of this claim is north - south and it is situated in Yavapai County, Arizona. This claim is 1500 feet in length and 600 feet in width. This claim runs from the location monument on which this location notice is posted approximately 10 feet in a northerly direction to the north end line and 1490 feet in a southerly direction to the south end line with 300 feet on each side of the monument of location and centerline of the claim. This claim is marked by six monuments, one at each corner and one at the center of each end line of the claim.

The location monument on which this notice is posted is situated within Section 33, Township 8 North, Range 2 West, Gila and Salt River Meridian, Arizona, and this claim occupies the following Quarter Section(s), Section(s), Township(s), and Range(s):

Quarter Section	Section	Township	Range
<u>NE</u>	<u>33</u>	<u>8</u> North	2 West
<u>SE</u>	<u>33</u>	<u>8</u> North	2 West
_____	_____	_____ North	2 West
_____	_____	_____ North	2 West

The Northwest corner of this claim is approximately 12236 feet West and 14296 feet North of the surveyed southwest corner of Section 12, Township 7 North, Range 2 West, Gila and Salt River Meridian.

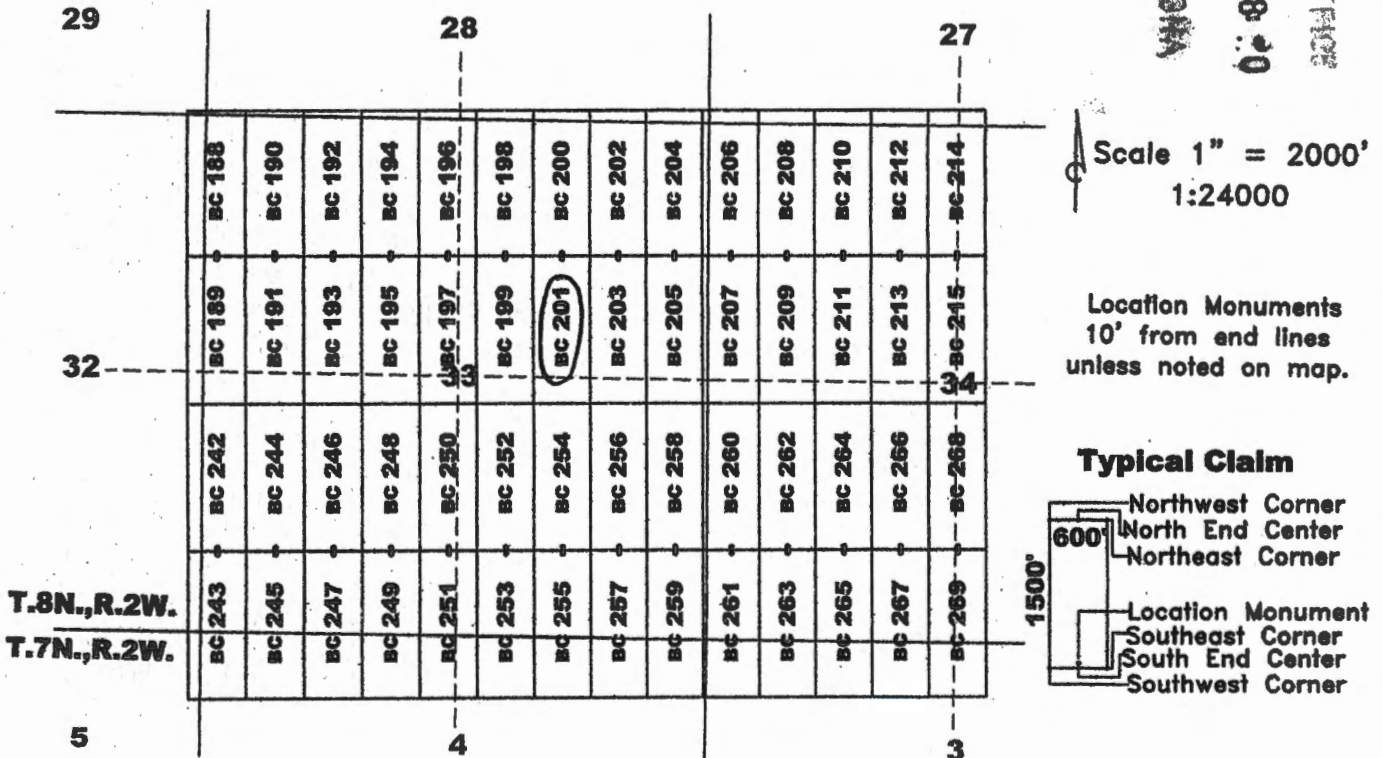
DATED AND POSTED on the ground this 30th day of March, 2020.


Curtis Barlow

Agent for: Bitter Creek Exploration Inc.
8825 N. 23rd Ave., Ste 100
Phoenix, Arizona 85021

RECEIVED
 BUREAU OF LAND MANAGEMENT
 PHOENIX, ARIZONA
 2020 MAY 11 A 8:20

Claim Map for BC Lode Claim



AMC459906

The above map depicts the BC 201 lode mining claim, which is located in Section (s) 33, Township 8 North, Range 2 West, Gila and Salt River Meridian, Yavapai County, Arizona. The claim corners, end centers, and location monument are marked by 2 inch by 2 inch by 5 foot wooden posts with aluminum tags. The bearings and distances between claim corners are as depicted on the map.

Recording requested by:
Bitter Creek Exploration Inc.

When recorded return to:
Tim Marsh
4750 N. Bonanza Avenue
Tucson, AZ 85749

LOCATION NOTICE FOR LODE MINING CLAIM

NOTICE IS HEREBY GIVEN that the BC 202 lode mining claim has been located by Bitter Creek Exploration Inc., whose current mailing address is 8825 N 23rd Avenue, Suite 100, Phoenix, Arizona 85021. The general course of this claim is north - south and it is situated in Yavapai County, Arizona. This claim is 1500 feet in length and 600 feet in width. This claim runs from the location monument on which this location notice is posted approximately 1490 feet in a northerly direction to the north end line and 10 feet in a southerly direction to the south end line with 300 feet on each side of the monument of location and centerline of the claim. This claim is marked by six monuments, one at each corner and one at the center of each end line of the claim.

The location monument on which this notice is posted is situated within Section 33, Township 8 North, Range 2 West, Gila and Salt River Meridian, Arizona, and this claim occupies the following Quarter Section(s), Section(s), Township(s), and Range(s):

Quarter Section	Section	Township	Range
<u>SE</u>	<u>28</u>	<u>8</u> North	2 West
<u>NE</u>	<u>33</u>	<u>8</u> North	2 West
_____	_____	_____ North	2 West
_____	_____	_____ North	2 West

The Northwest corner of this claim is approximately 11636 feet West and 15796 feet North of the surveyed southwest corner of Section 12, Township 7 North, Range 2 West, Gila and Salt River Meridian.

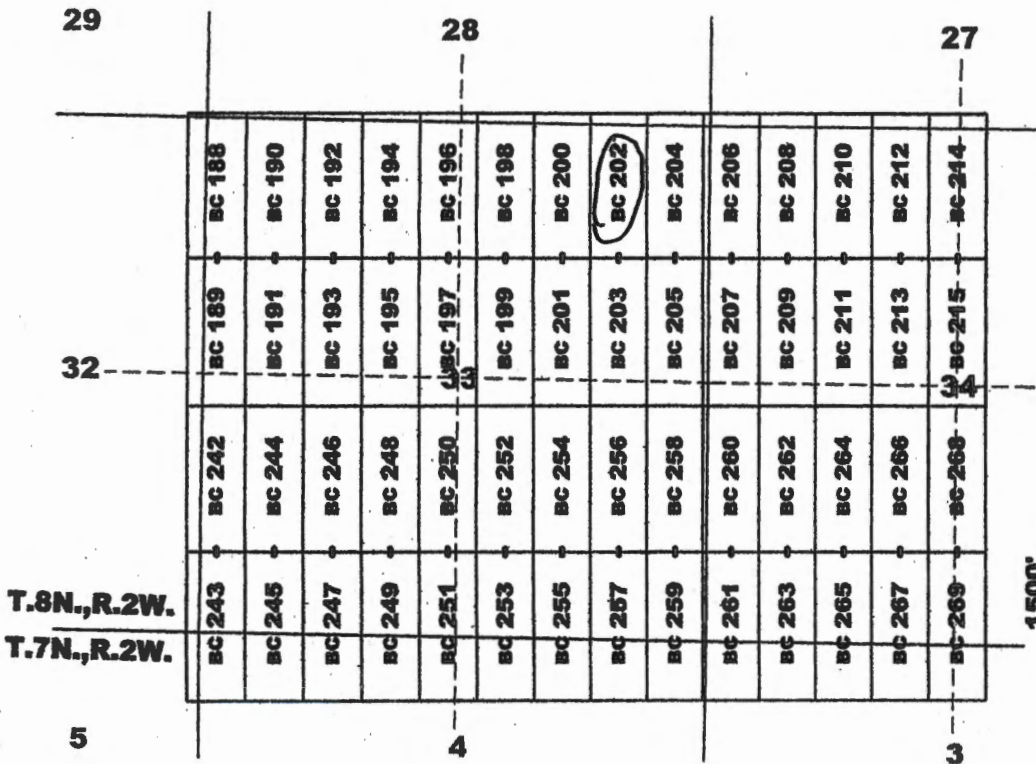
DATED AND POSTED on the ground this 30th day of March, 2020.

Curt Barlow
Curtis Barlow

Agent for: Bitter Creek Exploration Inc.
8825 N. 23rd Ave., Ste 100
Phoenix, Arizona 85021

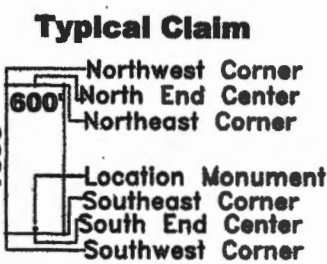
RECEIVED
 CLERK'S OFFICE
 PHOENIX, ARIZONA
 2020 MAY 11 A 8:10

Claim Map for BC Lode Claim



Scale 1" = 2000'
1:24000

Location Monuments
10' from end lines
unless noted on map.



ANCH 59907

The above map depicts the BC 202 lode mining claim, which is located in Section (s) 28, 33, Township 8 North, Range 2 West, Gila and Salt River Meridian, Yavapai County, Arizona. The claim corners, end centers, and location monument are marked by 2 inch by 2 inch by 5 foot wooden posts with aluminum tags. The bearings and distances between claim corners are as depicted on the map.

Recording requested by:
Bitter Creek Exploration Inc.

When recorded return to:
Tim Marsh
4750 N. Bonanza Avenue
Tucson, AZ 85749

LOCATION NOTICE FOR LODE MINING CLAIM

NOTICE IS HEREBY GIVEN that the BC 203 lode mining claim has been located by Bitter Creek Exploration Inc., whose current mailing address is 8825 N 23rd Avenue, Suite 100, Phoenix, Arizona 85021. The general course of this claim is north - south and it is situated in Yavapai County, Arizona. This claim is 1500 feet in length and 600 feet in width. This claim runs from the location monument on which this location notice is posted approximately 10 feet in a northerly direction to the north end line and 1490 feet in a southerly direction to the south end line with 300 feet on each side of the monument of location and centerline of the claim. This claim is marked by six monuments, one at each corner and one at the center of each end line of the claim.

The location monument on which this notice is posted is situated within Section 33, Township 8 North, Range 2 West, Gila and Salt River Meridian, Arizona, and this claim occupies the following Quarter Section(s), Section(s), Township(s), and Range(s):

Quarter Section	Section	Township	Range
<u>NE</u>	<u>33</u>	<u>8</u> North	2 West
<u>SE</u>	<u>33</u>	<u>8</u> North	2 West
_____	_____	_____ North	2 West
_____	_____	_____ North	2 West

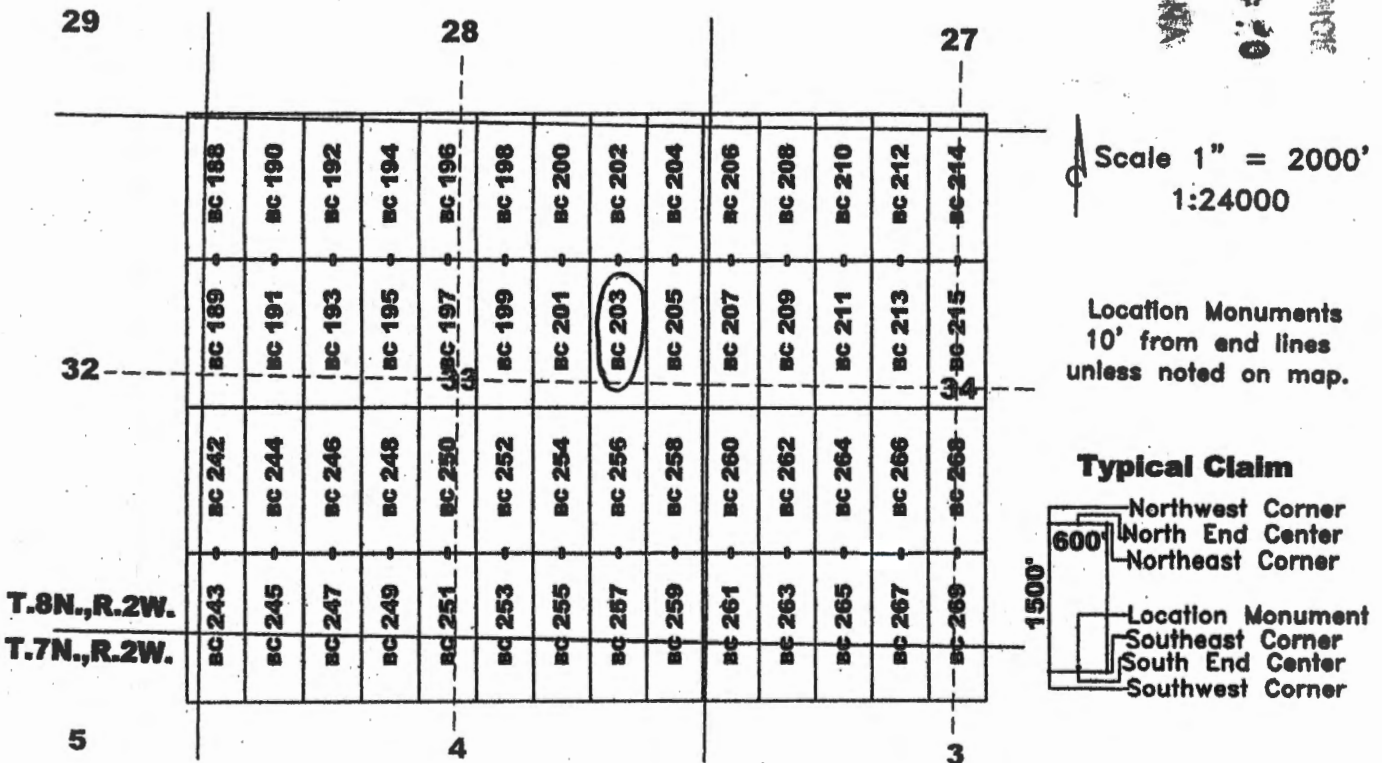
The Northwest corner of this claim is approximately 11636 feet West and 14296 feet North of the surveyed southwest corner of Section 12, Township 7 North, Range 2 West, Gila and Salt River Meridian.

DATED AND POSTED on the ground this 30th day of March, 2020.

Curtis Barlow Agent for: Bitter Creek Exploration Inc.
8825 N. 23rd Ave., Ste 100
Phoenix, Arizona 85021

PHOENIX, ARIZONA
 2020 MAY 11 A 8:30
 REGISTERED
 DEPT. OF STATE OF ARIZONA

Claim Map for BC Lode Claim



AN0459908

The above map depicts the BC 203 lode mining claim, which is located in Section (s) 33, Township 8 North, Range 2 West, Gila and Salt River Meridian, Yavapai County, Arizona. The claim corners, end centers, and location monument are marked by 2 inch by 2 inch by 5 foot wooden posts with aluminum tags. The bearings and distances between claim corners are as depicted on the map.

Recording requested by:
Bitter Creek Exploration Inc.

When recorded return to:
Tim Marsh
4750 N. Bonanza Avenue
Tucson, AZ 85749

LOCATION NOTICE FOR LODE MINING CLAIM

NOTICE IS HEREBY GIVEN that the BC 204 lode mining claim has been located by Bitter Creek Exploration Inc., whose current mailing address is 8825 N 23rd Avenue, Suite 100, Phoenix, Arizona 85021. The general course of this claim is north - south and it is situated in Yavapai County, Arizona. This claim is 1500 feet in length and 600 feet in width. This claim runs from the location monument on which this location notice is posted approximately 1490 feet in a northerly direction to the north end line and 10 feet in a southerly direction to the south end line with 300 feet on each side of the monument of location and centerline of the claim. This claim is marked by six monuments, one at each corner and one at the center of each end line of the claim.

The location monument on which this notice is posted is situated within Section 33, Township 8 North, Range 2 West, Gila and Salt River Meridian, Arizona, and this claim occupies the following Quarter Section(s), Section(s), Township(s), and Range(s):

Quarter Section	Section	Township	Range
<u>SE</u>	<u>28</u>	<u>8</u> North	2 West
<u>NE</u>	<u>33</u>	<u>8</u> North	2 West
_____	_____	_____ North	2 West
_____	_____	_____ North	2 West

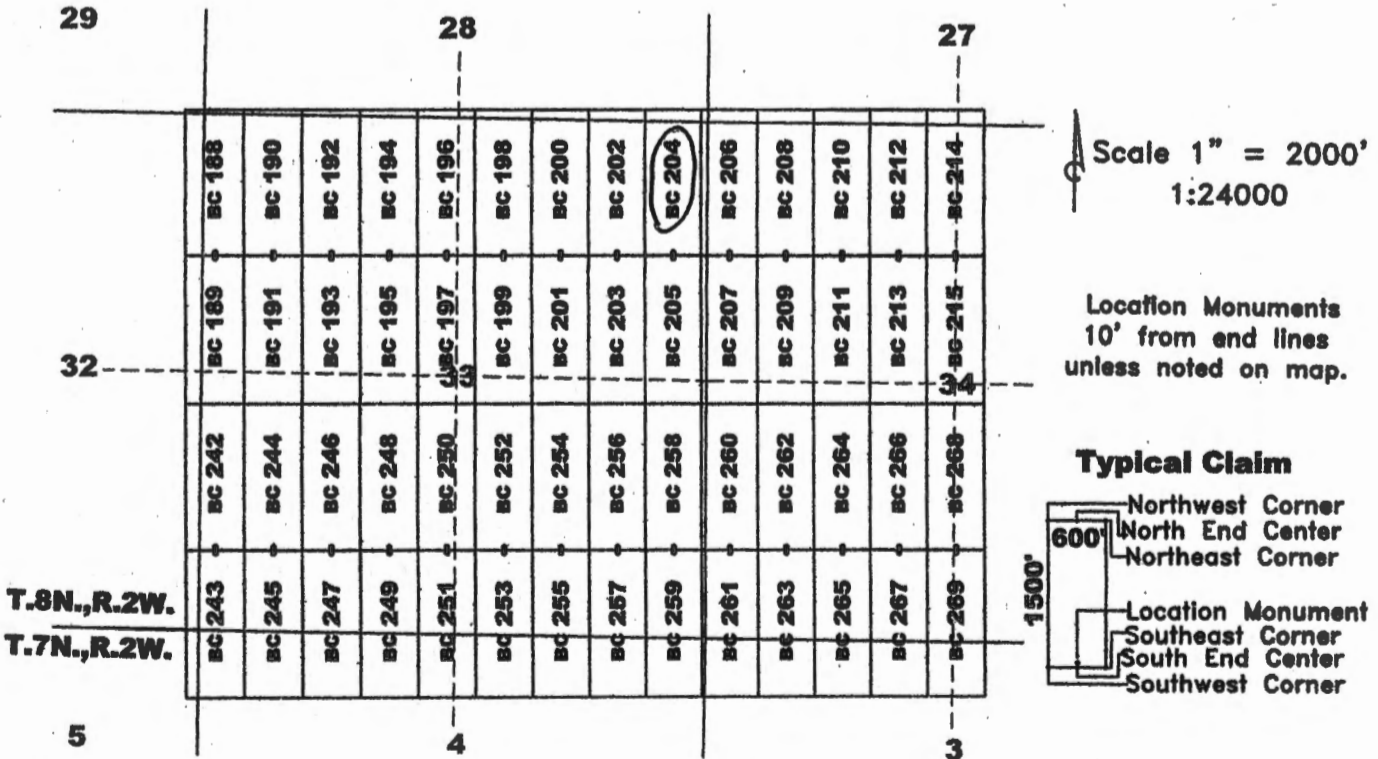
The Northwest corner of this claim is approximately 11036 feet West and 15796 feet North of the surveyed southwest corner of Section 12, Township 7 North, Range 2 West, Gila and Salt River Meridian.

DATED AND POSTED on the ground this 30th day of March, 2020.

Curt Barlow Agent for: Bitter Creek Exploration Inc.
8825 N. 23rd Ave., Ste 100
Phoenix, Arizona 85021

RECEIVED
 DEPARTMENT OF REVENUE
 2020 MAY 11 A 8:30
 PHOENIX, ARIZONA

Claim Map for BC Lode Claim



The above map depicts the BC 204 lode mining claim, which is located in Section (s) 28, 33, Township 8 North, Range 2 West, Gila and Salt River Meridian, Yavapai County, Arizona. The claim corners, end centers, and location monument are marked by 2 inch by 2 inch by 5 foot wooden posts with aluminum tags. The bearings and distances between claim corners are as depicted on the map.

AMC459909

Recording requested by:
Bitter Creek Exploration Inc.

When recorded return to:
Tim Marsh
4750 N. Bonanza Avenue
Tucson, AZ 85749

LOCATION NOTICE FOR LODE MINING CLAIM

NOTICE IS HEREBY GIVEN that the BC 205 lode mining claim has been located by Bitter Creek Exploration Inc., whose current mailing address is 8825 N 23rd Avenue, Suite 100, Phoenix, Arizona 85021. The general course of this claim is north - south and it is situated in Yavapai County, Arizona. This claim is 1500 feet in length and 600 feet in width. This claim runs from the location monument on which this location notice is posted approximately 10 feet in a northerly direction to the north end line and 1490 feet in a southerly direction to the south end line with 300 feet on each side of the monument of location and centerline of the claim. This claim is marked by six monuments, one at each corner and one at the center of each end line of the claim.

The location monument on which this notice is posted is situated within Section 33, Township 8 North, Range 2 West, Gila and Salt River Meridian, Arizona, and this claim occupies the following Quarter Section(s), Section(s), Township(s), and Range(s):

Quarter Section	Section	Township	Range
<u>NE</u>	<u>33</u>	<u>8</u> North	2 West
<u>SE</u>	<u>33</u>	<u>8</u> North	2 West
_____	_____	_____ North	2 West
_____	_____	_____ North	2 West

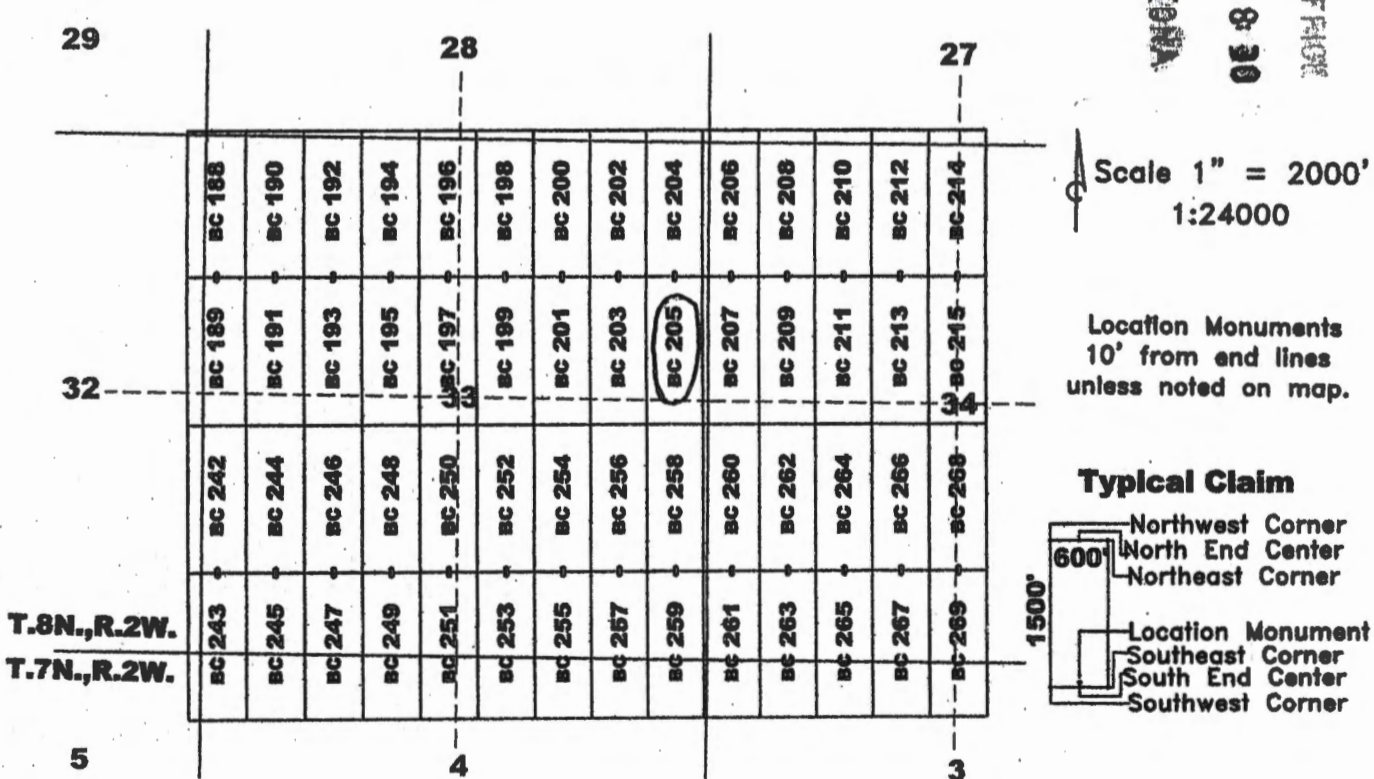
The Northwest corner of this claim is approximately 11036 feet West and 14296 feet North of the surveyed southwest corner of Section 12, Township 7 North, Range 2 West, Gila and Salt River Meridian.

DATED AND POSTED on the ground this 30th day of March, 2020.

Curt Barlow Agent for: Bitter Creek Exploration Inc.
Curtis Barlow 8825 N. 23rd Ave., Ste 100
Phoenix, Arizona 85021

RECEIVED
 STATE OF ARIZONA
 2020 MAY 11 A 8:30
 PHOENIX, ARIZONA

Claim Map for BC Lode Claim



The above map depicts the BC 205 lode mining claim, which is located in Section (s) 33, Township 8 North, Range 2 West, Gila and Salt River Meridian, Yavapai County, Arizona. The claim corners, end centers, and location monument are marked by 2 inch by 2 inch by 5 foot wooden posts with aluminum tags. The bearings and distances between claim corners are as depicted on the map.

AMC459910

Recording requested by:
Bitter Creek Exploration Inc.

When recorded return to:
Tim Marsh
4750 N. Bonanza Avenue
Tucson, AZ 85749

LOCATION NOTICE FOR LODE MINING CLAIM

NOTICE IS HEREBY GIVEN that the BC 206 lode mining claim has been located by Bitter Creek Exploration Inc., whose current mailing address is 8825 N 23rd Avenue, Suite 100, Phoenix, Arizona 85021. The general course of this claim is north - south and it is situated in Yavapai County, Arizona. This claim is 1500 feet in length and 600 feet in width. This claim runs from the location monument on which this location notice is posted approximately 1490 feet in a northerly direction to the north end line and 10 feet in a southerly direction to the south end line with 300 feet on each side of the monument of location and centerline of the claim. This claim is marked by six monuments, one at each corner and one at the center of each end line of the claim.

The location monument on which this notice is posted is situated within Section 34, Township 8 North, Range 2 West, Gila and Salt River Meridian, Arizona, and this claim occupies the following Quarter Section(s), Section(s), Township(s), and Range(s):

Quarter Section	Section	Township	Range
<u>SE</u>	<u>28</u>	<u>8</u> North	2 West
<u>SW</u>	<u>27</u>	<u>8</u> North	2 West
<u>NE</u>	<u>33</u>	<u>8</u> North	2 West
<u>NW</u>	<u>34</u>	<u>8</u> North	2 West

The Northwest corner of this claim is approximately 10436 feet West and 15796 feet North of the surveyed southwest corner of Section 12, Township 7 North, Range 2 West, Gila and Salt River Meridian.

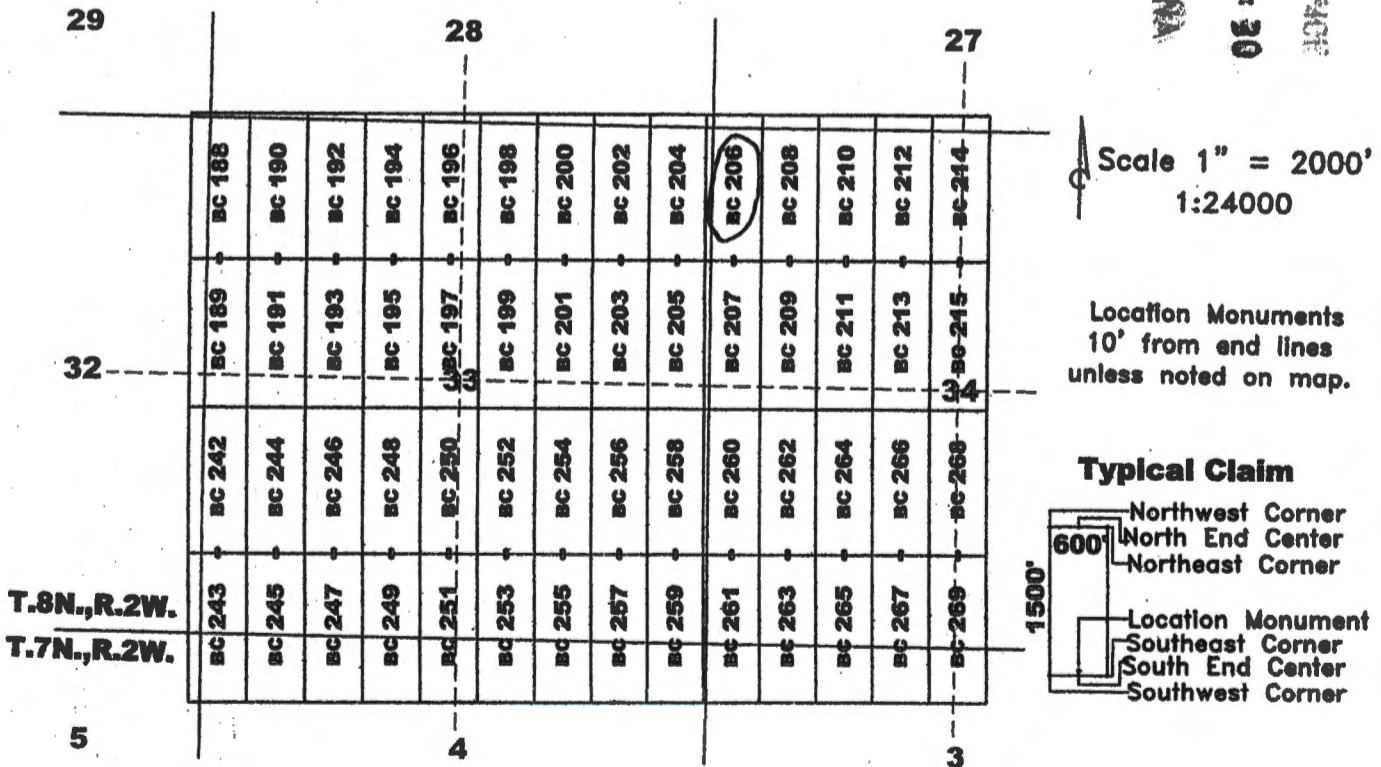
DATED AND POSTED on the ground this 30th day of March, 2020.

Curtis Barlow
Curtis Barlow

Agent for: Bitter Creek Exploration Inc.
8825 N. 23rd Ave., Ste 100
Phoenix, Arizona 85021

RECEIVED
 PHOENIX, ARIZONA
 2020 MAY 11 A 8:30
 PLM & STATE OFFICE

Claim Map for BC Lode Claim



The above map depicts the BC 206 lode mining claim, which is located in Section (s) 27, 28, 33, 34, Township 8 North, Range 2 West, Gila and Salt River Meridian, Yavapai County, Arizona. The claim corners, end centers, and location monument are marked by 2 inch by 2 inch by 5 foot wooden posts with aluminum tags. The bearings and distances between claim corners are as depicted on the map.

Recording requested by:
Bitter Creek Exploration Inc.

When recorded return to:
Tim Marsh
4750 N. Bonanza Avenue
Tucson, AZ 85749

LOCATION NOTICE FOR LODE MINING CLAIM

NOTICE IS HEREBY GIVEN that the BC 207 lode mining claim has been located by Bitter Creek Exploration Inc., whose current mailing address is 8825 N 23rd Avenue, Suite 100, Phoenix, Arizona 85021. The general course of this claim is north - south and it is situated in Yavapai County, Arizona. This claim is 1500 feet in length and 600 feet in width. This claim runs from the location monument on which this location notice is posted approximately 10 feet in a northerly direction to the north end line and 1490 feet in a southerly direction to the south end line with 300 feet on each side of the monument of location and centerline of the claim. This claim is marked by six monuments, one at each corner and one at the center of each end line of the claim.

The location monument on which this notice is posted is situated within Section 34, Township 8 North, Range 2 West, Gila and Salt River Meridian, Arizona, and this claim occupies the following Quarter Section(s), Section(s), Township(s), and Range(s):

Quarter Section	Section	Township	Range
<u>NE</u>	<u>33</u>	<u>8</u> North	2 West
<u>SE</u>	<u>33</u>	<u>8</u> North	2 West
<u>NW</u>	<u>34</u>	<u>8</u> North	2 West
<u>SW</u>	<u>34</u>	<u>8</u> North	2 West

The Northwest corner of this claim is approximately 10436 feet West and 14296 feet North of the surveyed southwest corner of Section 12, Township 7 North, Range 2 West, Gila and Salt River Meridian.

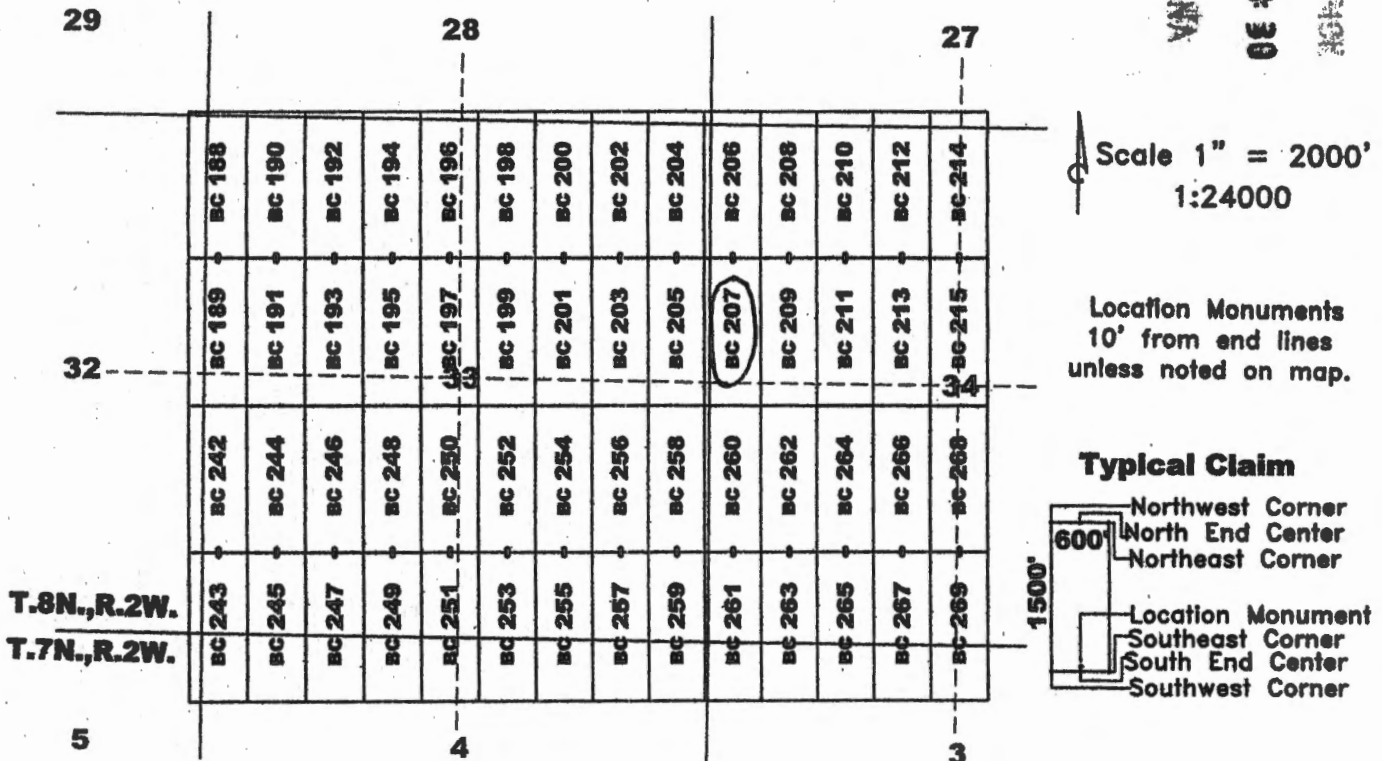
DATED AND POSTED on the ground this 30th day of March, 2020.

Curtis Barlow
Curtis Barlow

Agent for: Bitter Creek Exploration Inc.
8825 N. 23rd Ave., Ste 100
Phoenix, Arizona 85021

RECEIVED
 DEPT. OF REVENUE
 PHOENIX, ARIZONA
 2020 MAY 11 A 8:30

Claim Map for BC Lode Claim



AMC459912

The above map depicts the BC 207 lode mining claim, which is located in Section (s) 33, 34, Township 8 North, Range 2 West, Gila and Salt River Meridian, Yavapai County, Arizona. The claim corners, end centers, and location monument are marked by 2 inch by 2 inch by 5 foot wooden posts with aluminum tags. The bearings and distances between claim corners are as depicted on the map.

Recording requested by:
Bitter Creek Exploration Inc.

When recorded return to:
Tim Marsh
4750 N. Bonanza Avenue
Tucson, AZ 85749

LOCATION NOTICE FOR LODE MINING CLAIM

NOTICE IS HEREBY GIVEN that the BC 208 lode mining claim has been located by Bitter Creek Exploration Inc., whose current mailing address is 8825 N 23rd Avenue, Suite 100, Phoenix, Arizona 85021. The general course of this claim is north - south and it is situated in Yavapai County, Arizona. This claim is 1500 feet in length and 600 feet in width. This claim runs from the location monument on which this location notice is posted approximately 1490 feet in a northerly direction to the north end line and 10 feet in a southerly direction to the south end line with 300 feet on each side of the monument of location and centerline of the claim. This claim is marked by six monuments, one at each corner and one at the center of each end line of the claim.

The location monument on which this notice is posted is situated within Section 34, Township 8 North, Range 2 West, Gila and Salt River Meridian, Arizona, and this claim occupies the following Quarter Section(s), Section(s), Township(s), and Range(s):

Quarter Section	Section	Township	Range
<u>SW</u>	<u>27</u>	<u>8</u> North	2 West
<u>NW</u>	<u>34</u>	<u>8</u> North	2 West
_____	_____	_____ North	2 West
_____	_____	_____ North	2 West

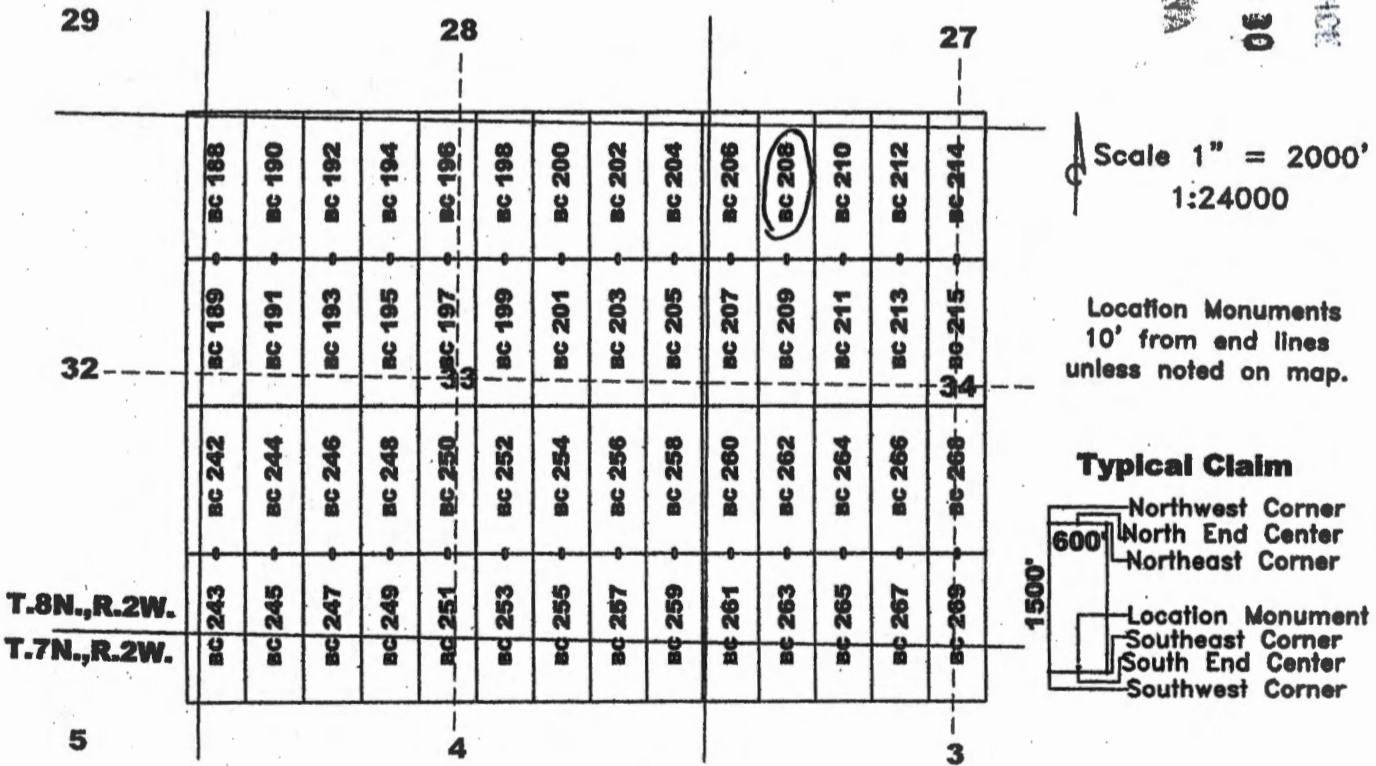
The Northwest corner of this claim is approximately 9836 feet West and 15796 feet North of the surveyed southwest corner of Section 12, Township 7 North, Range 2 West, Gila and Salt River Meridian.

DATED AND POSTED on the ground this 30th day of March, 2020.

Curt Barlow Agent for: Bitter Creek Exploration Inc.
8825 N. 23rd Ave., Ste 100
Phoenix, Arizona 85021

RECEIVED
 DEPT. OF STATE OF ARIZONA
 PHOENIX, ARIZONA
 2020 MAY 11 A 8:30

Claim Map for BC Lode Claim



AHC459913

The above map depicts the BC 208 lode mining claim, which is located in Section (s) 27, 34, Township 8 North, Range 2 West, Gila and Salt River Meridian, Yavapai County, Arizona. The claim corners, end centers, and location monument are marked by 2 inch by 2 inch by 5 foot wooden posts with aluminum tags. The bearings and distances between claim corners are as depicted on the map.

Recording requested by:
Bitter Creek Exploration Inc.

When recorded return to:
Tim Marsh
4750 N. Bonanza Avenue
Tucson, AZ 85749

LOCATION NOTICE FOR LODE MINING CLAIM

NOTICE IS HEREBY GIVEN that the BC 209 lode mining claim has been located by Bitter Creek Exploration Inc., whose current mailing address is 8825 N 23rd Avenue, Suite 100, Phoenix, Arizona 85021. The general course of this claim is north - south and it is situated in Yavapai County, Arizona. This claim is 1500 feet in length and 600 feet in width. This claim runs from the location monument on which this location notice is posted approximately 10 feet in a northerly direction to the north end line and 1490 feet in a southerly direction to the south end line with 300 feet on each side of the monument of location and centerline of the claim. This claim is marked by six monuments, one at each corner and one at the center of each end line of the claim.

The location monument on which this notice is posted is situated within Section 34, Township 8 North, Range 2 West, Gila and Salt River Meridian, Arizona, and this claim occupies the following Quarter Section(s), Section(s), Township(s), and Range(s):

Quarter Section	Section	Township	Range
<u>NW</u>	<u>34</u>	<u>8</u> North	2 West
<u>SW</u>	<u>34</u>	<u>8</u> North	2 West
_____	_____	_____ North	2 West
_____	_____	_____ North	2 West

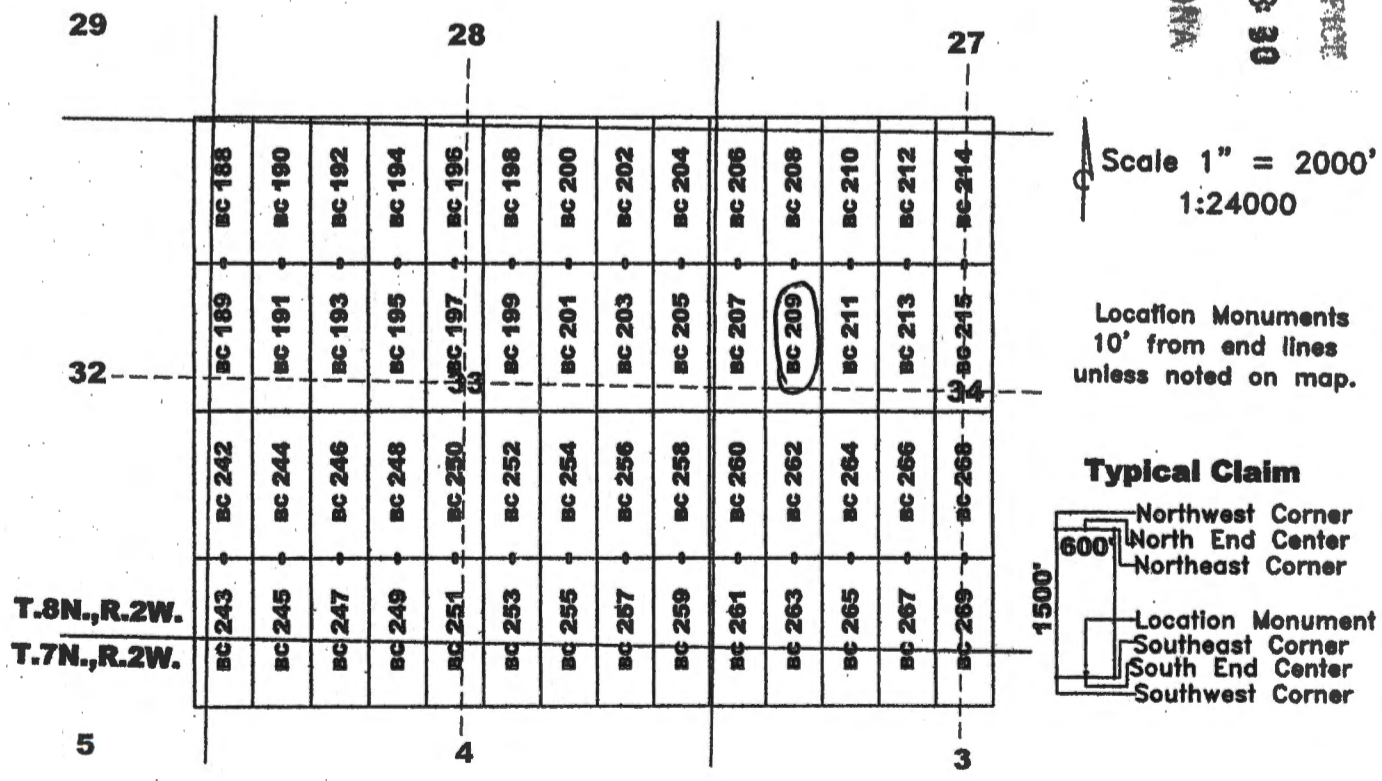
The Northwest corner of this claim is approximately 9836 feet West and 14296 feet North of the surveyed southwest corner of Section 12, Township 7 North, Range 2 West, Gila and Salt River Meridian.

DATED AND POSTED on the ground this 30th day of March, 2020.

Curtis Barlow Agent for: Bitter Creek Exploration Inc.
8825 N. 23rd Ave., Ste 100
Phoenix, Arizona 85021

RECEIVED
 PHOENIX, ARIZONA
 MAY 11 A 8:30
 PHOENIX STATE OF ARIZONA

Claim Map for BC Lode Claim



AR0459914

The above map depicts the BC 209 lode mining claim, which is located in Section (s) 34, Township 8 North, Range 2 West, Gila and Salt River Meridian, Yavapai County, Arizona. The claim corners, end centers, and location monument are marked by 2 inch by 2 inch by 5 foot wooden posts with aluminum tags. The bearings and distances between claim corners are as depicted on the map.

Recording requested by:
Bitter Creek Exploration Inc.

When recorded return to:
Tim Marsh
4750 N. Bonanza Avenue
Tucson, AZ 85749

LOCATION NOTICE FOR LODE MINING CLAIM

NOTICE IS HEREBY GIVEN that the BC 210 lode mining claim has been located by Bitter Creek Exploration Inc., whose current mailing address is 8825 N 23rd Avenue, Suite 100, Phoenix, Arizona 85021. The general course of this claim is north - south and it is situated in Yavapai County, Arizona. This claim is 1500 feet in length and 600 feet in width. This claim runs from the location monument on which this location notice is posted approximately 1490 feet in a northerly direction to the north end line and 10 feet in a southerly direction to the south end line with 300 feet on each side of the monument of location and centerline of the claim. This claim is marked by six monuments, one at each corner and one at the center of each end line of the claim.

The location monument on which this notice is posted is situated within Section 34, Township 8 North, Range 2 West, Gila and Salt River Meridian, Arizona, and this claim occupies the following Quarter Section(s), Section(s), Township(s), and Range(s):

Quarter Section	Section	Township	Range
<u>SW</u>	<u>27</u>	<u>8</u> North	2 West
<u>NW</u>	<u>34</u>	<u>8</u> North	2 West
_____	_____	_____ North	2 West
_____	_____	_____ North	2 West

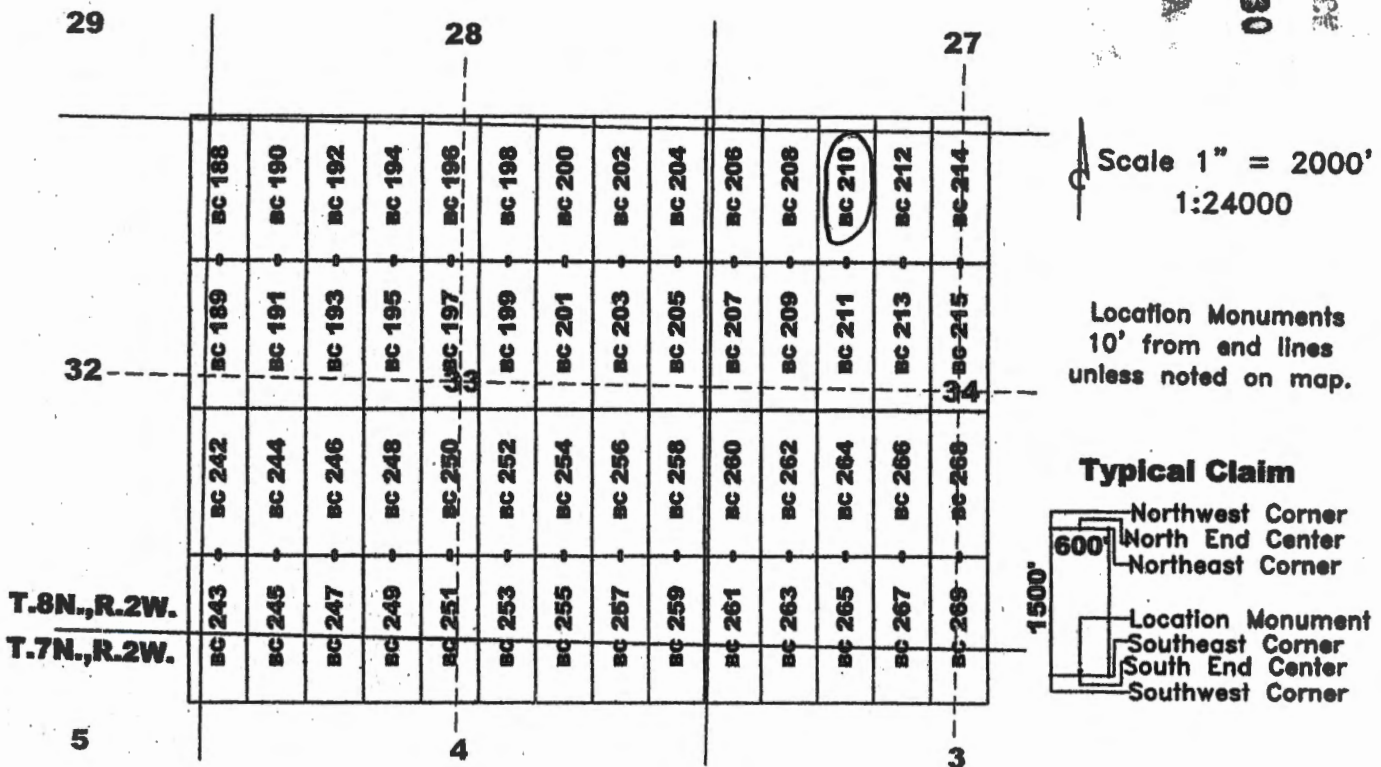
The Northwest corner of this claim is approximately 9236 feet West and 15796 feet North of the surveyed southwest corner of Section 12, Township 7 North, Range 2 West, Gila and Salt River Meridian.

DATED AND POSTED on the ground this 30th day of March, 2020.

Curtis Barlow Agent for: Bitter Creek Exploration Inc.
8825 N. 23rd Ave., Ste 100
Phoenix, Arizona 85021

RECEIVED
 BLM AZ STATE OFFICE
 2020 MAY 11 A 8:30
 PHOENIX, ARIZONA

Claim Map for BC Lode Claim



AHC459915

The above map depicts the BC 210 lode mining claim, which is located in Section (s) 27, 34, Township 8 North, Range 2 West, Gila and Salt River Meridian, Yavapai County, Arizona. The claim corners, end centers, and location monument are marked by 2 inch by 2 inch by 5 foot wooden posts with aluminum tags. The bearings and distances between claim corners are as depicted on the map.

Recording requested by:
Bitter Creek Exploration Inc.

When recorded return to:
Tim Marsh
4750 N. Bonanza Avenue
Tucson, AZ 85749

LOCATION NOTICE FOR LODE MINING CLAIM

NOTICE IS HEREBY GIVEN that the BC 211 lode mining claim has been located by Bitter Creek Exploration Inc., whose current mailing address is 8825 N 23rd Avenue, Suite 100, Phoenix, Arizona 85021. The general course of this claim is north - south and it is situated in Yavapai County, Arizona. This claim is 1500 feet in length and 600 feet in width. This claim runs from the location monument on which this location notice is posted approximately 10 feet in a northerly direction to the north end line and 1490 feet in a southerly direction to the south end line with 300 feet on each side of the monument of location and centerline of the claim. This claim is marked by six monuments, one at each corner and one at the center of each end line of the claim.

The location monument on which this notice is posted is situated within Section 34, Township 8 North, Range 2 West, Gila and Salt River Meridian, Arizona, and this claim occupies the following Quarter Section(s), Section(s), Township(s), and Range(s):

Quarter Section	Section	Township	Range
<u>NW</u>	<u>34</u>	<u>8</u> North	2 West
<u>SW</u>	<u>34</u>	<u>8</u> North	2 West
_____	_____	_____ North	2 West
_____	_____	_____ North	2 West

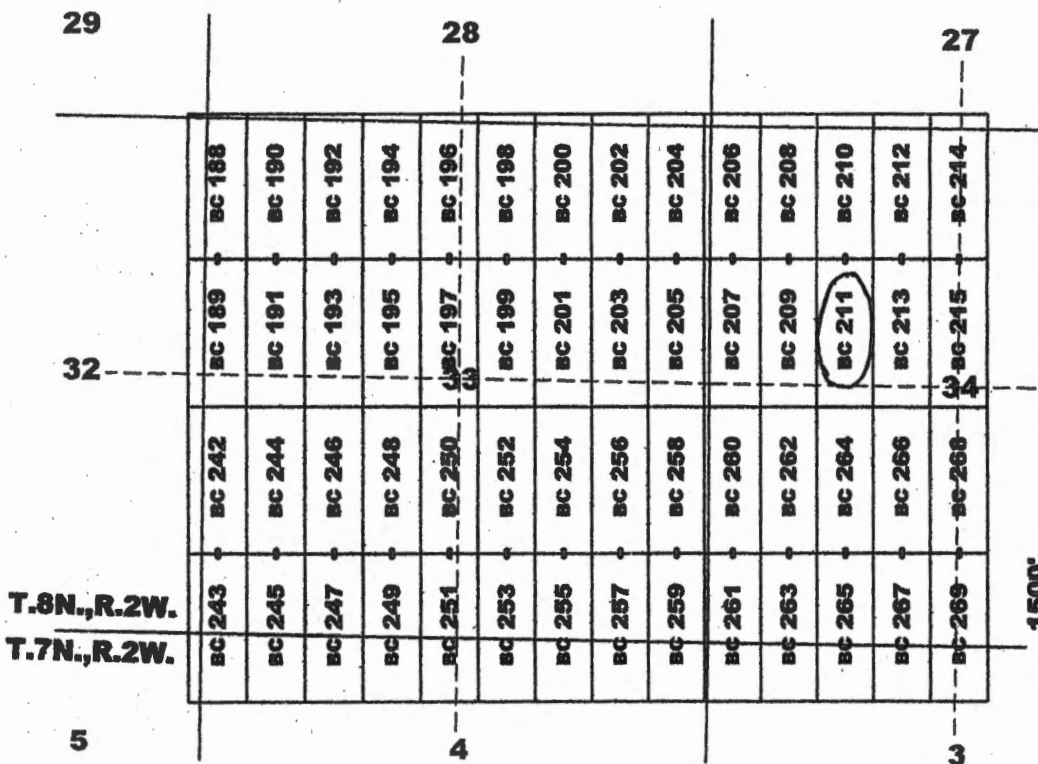
The Northwest corner of this claim is approximately 9236 feet West and 14296 feet North of the surveyed southwest corner of Section 12, Township 7 North, Range 2 West, Gila and Salt River Meridian.

DATED AND POSTED on the ground this 30th day of March, 2020.

Curtis Barlow Agent for: Bitter Creek Exploration Inc.
8825 N. 23rd Ave., Ste 100
Phoenix, Arizona 85021

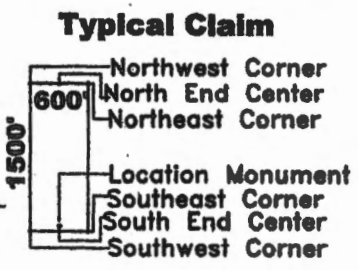
RECEIVED
 PHOENIX ARIZONA
 2020 MAY 11 A 8:31
 PLANS & STATE OFFICE

Claim Map for BC Lode Claim



Scale 1" = 2000'
1:24000

Location Monuments
10' from end lines
unless noted on map.



The above map depicts the BC 211 lode mining claim, which is located in Section (s) 34, Township 8 North, Range 2 West, Gila and Salt River Meridian, Yavapai County, Arizona. The claim corners, end centers, and location monument are marked by 2 inch by 2 inch by 5 foot wooden posts with aluminum tags. The bearings and distances between claim corners are as depicted on the map.

AN/C459916

Recording requested by:
Bitter Creek Exploration Inc.

When recorded return to:
Tim Marsh
4750 N. Bonanza Avenue
Tucson, AZ 85749

LOCATION NOTICE FOR LODE MINING CLAIM

NOTICE IS HEREBY GIVEN that the BC 212 lode mining claim has been located by Bitter Creek Exploration Inc., whose current mailing address is 8825 N 23rd Avenue, Suite 100, Phoenix, Arizona 85021. The general course of this claim is north - south and it is situated in Yavapai County, Arizona. This claim is 1500 feet in length and 600 feet in width. This claim runs from the location monument on which this location notice is posted approximately 1490 feet in a northerly direction to the north end line and 10 feet in a southerly direction to the south end line with 300 feet on each side of the monument of location and centerline of the claim. This claim is marked by six monuments, one at each corner and one at the center of each end line of the claim.

The location monument on which this notice is posted is situated within Section 34, Township 8 North, Range 2 West, Gila and Salt River Meridian, Arizona, and this claim occupies the following Quarter Section(s), Section(s), Township(s), and Range(s):

Quarter Section	Section	Township	Range
<u>SW</u>	<u>27</u>	<u>8</u> North	2 West
<u>NW</u>	<u>34</u>	<u>8</u> North	2 West
_____	_____	_____ North	2 West
_____	_____	_____ North	2 West

The Northwest corner of this claim is approximately 8636 feet West and 15796 feet North of the surveyed southwest corner of Section 12, Township 7 North, Range 2 West, Gila and Salt River Meridian.

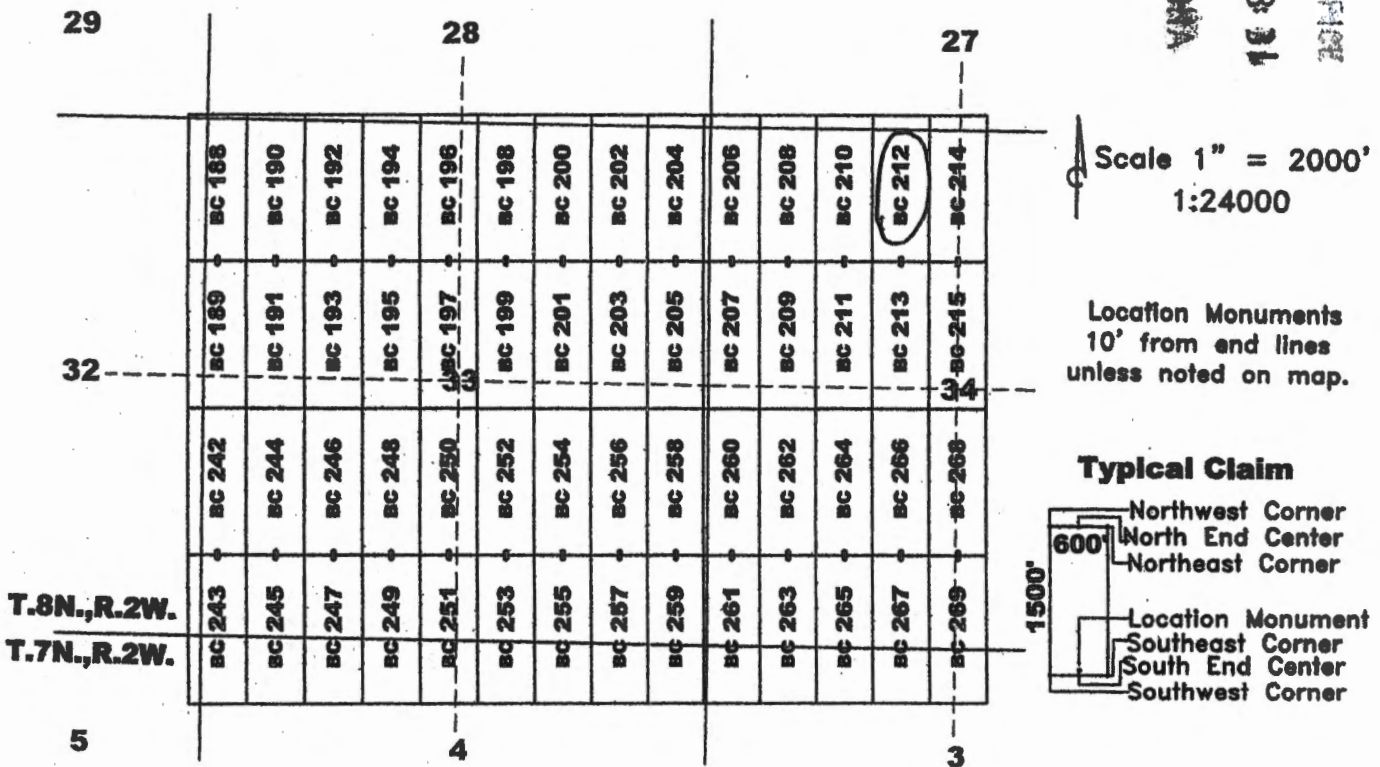
DATED AND POSTED on the ground this 30th day of March, 2020.

Curtis Barlow
Curtis Barlow

Agent for: Bitter Creek Exploration Inc.
8825 N. 23rd Ave., Ste 100
Phoenix, Arizona 85021

RECEIVED
 BUREAU OF LAND MANAGEMENT
 PHOENIX, ARIZONA
 2020 MAY 11 A 8 31

Claim Map for BC Lode Claim



The above map depicts the BC 212 lode mining claim, which is located in Section (s) 27, 34, Township 8 North, Range 2 West, Gila and Salt River Meridian, Yavapai County, Arizona. The claim corners, end centers, and location monument are marked by 2 inch by 2 inch by 5 foot wooden posts with aluminum tags. The bearings and distances between claim corners are as depicted on the map.

AMC 459917

Recording requested by:
Bitter Creek Exploration Inc.

When recorded return to:
Tim Marsh
4750 N. Bonanza Avenue
Tucson, AZ 85749

LOCATION NOTICE FOR LODE MINING CLAIM

NOTICE IS HEREBY GIVEN that the BC 213 lode mining claim has been located by Bitter Creek Exploration Inc., whose current mailing address is 8825 N 23rd Avenue, Suite 100, Phoenix, Arizona 85021. The general course of this claim is north - south and it is situated in Yavapai County, Arizona. This claim is 1500 feet in length and 600 feet in width. This claim runs from the location monument on which this location notice is posted approximately 10 feet in a northerly direction to the north end line and 1490 feet in a southerly direction to the south end line with 300 feet on each side of the monument of location and centerline of the claim. This claim is marked by six monuments, one at each corner and one at the center of each end line of the claim.

The location monument on which this notice is posted is situated within Section 34, Township 8 North, Range 2 West, Gila and Salt River Meridian, Arizona, and this claim occupies the following Quarter Section(s), Section(s), Township(s), and Range(s):

Quarter Section	Section	Township	Range
<u>NW</u>	<u>34</u>	<u>8</u> North	2 West
<u>SW</u>	<u>34</u>	<u>8</u> North	2 West
_____	_____	_____ North	2 West
_____	_____	_____ North	2 West

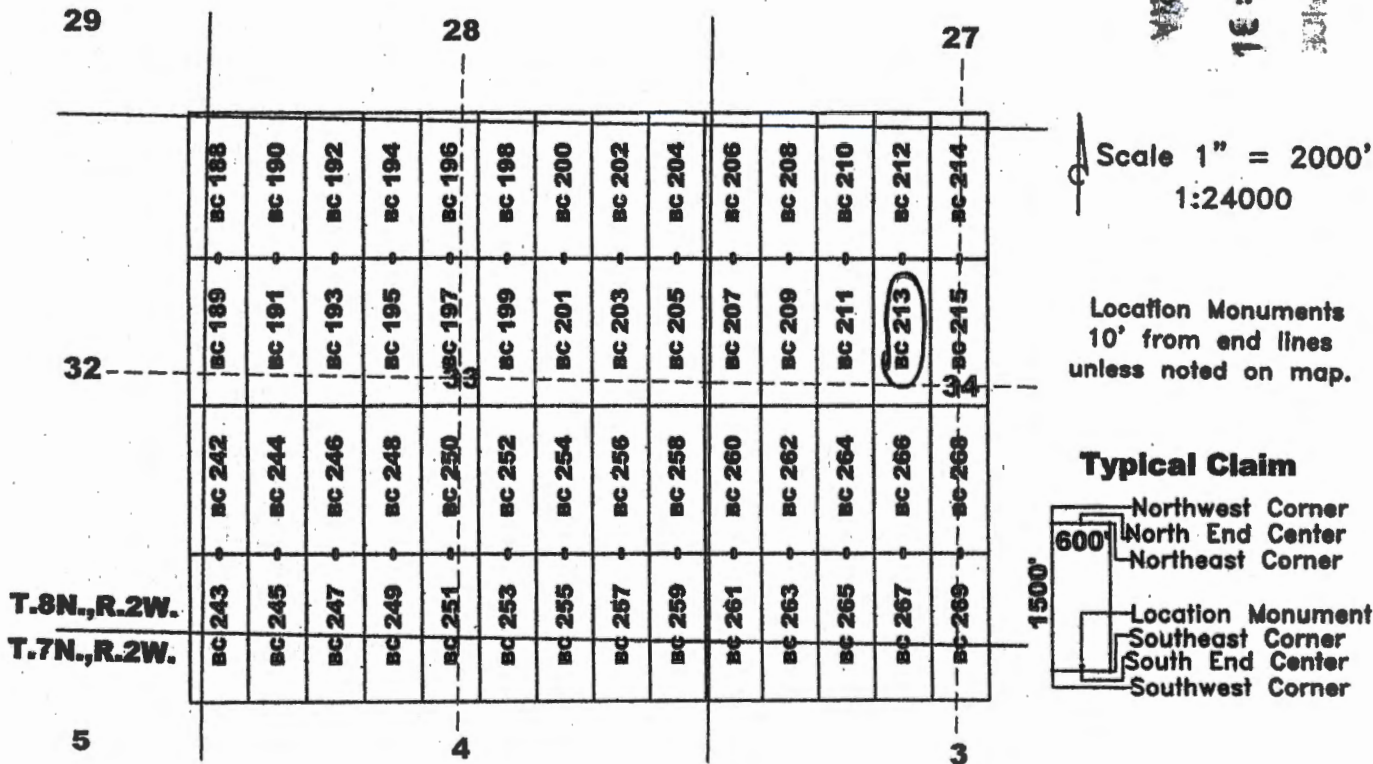
The Northwest corner of this claim is approximately 8636 feet West and 14296 feet North of the surveyed southwest corner of Section 12, Township 7 North, Range 2 West, Gila and Salt River Meridian.

DATED AND POSTED on the ground this 30th day of March, 2020.

Curtis Barlow Agent for: Bitter Creek Exploration Inc.
8825 N. 23rd Ave., Ste 100
Phoenix, Arizona 85021

RECEIVED
 PHOENIX, ARIZONA
 2020 MAY 11 A 8 31
 PHOENIX STATE OFFICE

Claim Map for BC Lode Claim



The above map depicts the BC 213 lode mining claim, which is located in Section (s) 34, Township 8 North, Range 2 West, Gila and Salt River Meridian, Yavapai County, Arizona. The claim corners, end centers, and location monument are marked by 2 inch by 2 inch by 5 foot wooden posts with aluminum tags. The bearings and distances between claim corners are as depicted on the map.

AMC459918

Recording requested by:
Bitter Creek Exploration Inc.

When recorded return to:
Tim Marsh
4750 N. Bonanza Avenue
Tucson, AZ 85749

LOCATION NOTICE FOR LODE MINING CLAIM

NOTICE IS HEREBY GIVEN that the BC 214 lode mining claim has been located by Bitter Creek Exploration Inc., whose current mailing address is 8825 N 23rd Avenue, Suite 100, Phoenix, Arizona 85021. The general course of this claim is north - south and it is situated in Yavapai County, Arizona. This claim is 1500 feet in length and 600 feet in width. This claim runs from the location monument on which this location notice is posted approximately 1490 feet in a northerly direction to the north end line and 10 feet in a southerly direction to the south end line with 300 feet on each side of the monument of location and centerline of the claim. This claim is marked by six monuments, one at each corner and one at the center of each end line of the claim.

The location monument on which this notice is posted is situated within Section 34, Township 8 North, Range 2 West, Gila and Salt River Meridian, Arizona, and this claim occupies the following Quarter Section(s), Section(s), Township(s), and Range(s):

Quarter Section	Section	Township	Range
<u>SW</u>	<u>27</u>	<u>8</u> North	2 West
<u>SE</u>	<u>27</u>	<u>8</u> North	2 West
<u>NW</u>	<u>34</u>	<u>8</u> North	2 West
<u>NE</u>	<u>34</u>	<u>8</u> North	2 West

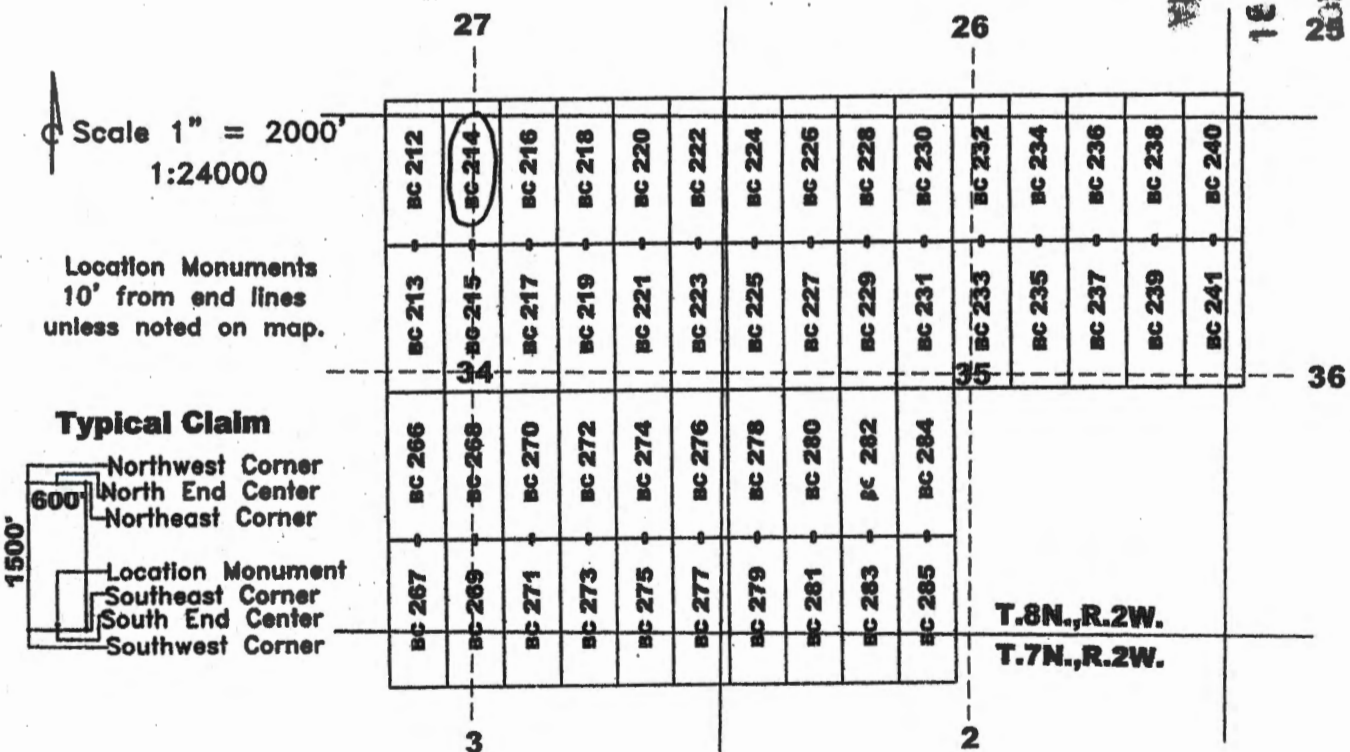
The Northwest corner of this claim is approximately 8036 feet West and 15796 feet North of the surveyed southwest corner of Section 12, Township 7 North, Range 2 West, Gila and Salt River Meridian.

DATED AND POSTED on the ground this 30th day of March, 2020.

Curtis Barlow Agent for: Bitter Creek Exploration Inc.
8825 N. 23rd Ave., Ste 100
Phoenix, Arizona 85021

RECEIVED
 DEPARTMENT OF REVENUE
 PHOENIX, ARIZONA
 2020 MAY 11 A 8:31

Claim Map for BC Lode Claim



AN0459919

The above map depicts the BC 214 lode mining claim, which is located in Section (s) 27, 34, Township 8 North, Range 2 West, Gila and Salt River Meridian, Yavapai County, Arizona. The claim corners, end centers, and location monument are marked by 2 inch by 2 inch by 5 foot wooden posts with aluminum tags. The bearings and distances between claim corners are as depicted on the map.

Recording requested by:
Bitter Creek Exploration Inc.

When recorded return to:
Tim Marsh
4750 N. Bonanza Avenue
Tucson, AZ 85749

LOCATION NOTICE FOR LODE MINING CLAIM


NOTICE IS HEREBY GIVEN that the BC 215 lode mining claim has been located by Bitter Creek Exploration Inc., whose current mailing address is 8825 N 23rd Avenue, Suite 100, Phoenix, Arizona 85021. The general course of this claim is north - south and it is situated in Yavapai County, Arizona. This claim is 1500 feet in length and 600 feet in width. This claim runs from the location monument on which this location notice is posted approximately 10 feet in a northerly direction to the north end line and 1490 feet in a southerly direction to the south end line with 300 feet on each side of the monument of location and centerline of the claim. This claim is marked by six monuments, one at each corner and one at the center of each end line of the claim.

The location monument on which this notice is posted is situated within Section 34, Township 8 North, Range 2 West, Gila and Salt River Meridian, Arizona, and this claim occupies the following Quarter Section(s), Section(s), Township(s), and Range(s):

Quarter Section	Section	Township	Range
<u>NW</u>	<u>34</u>	<u>8</u> North	2 West
<u>NE</u>	<u>34</u>	<u>8</u> North	2 West
<u>SW</u>	<u>34</u>	<u>8</u> North	2 West
<u>SE</u>	<u>34</u>	<u>8</u> North	2 West

The Northwest corner of this claim is approximately 8036 feet West and 14296 feet North of the surveyed southwest corner of Section 12, Township 7 North, Range 2 West, Gila and Salt River Meridian.

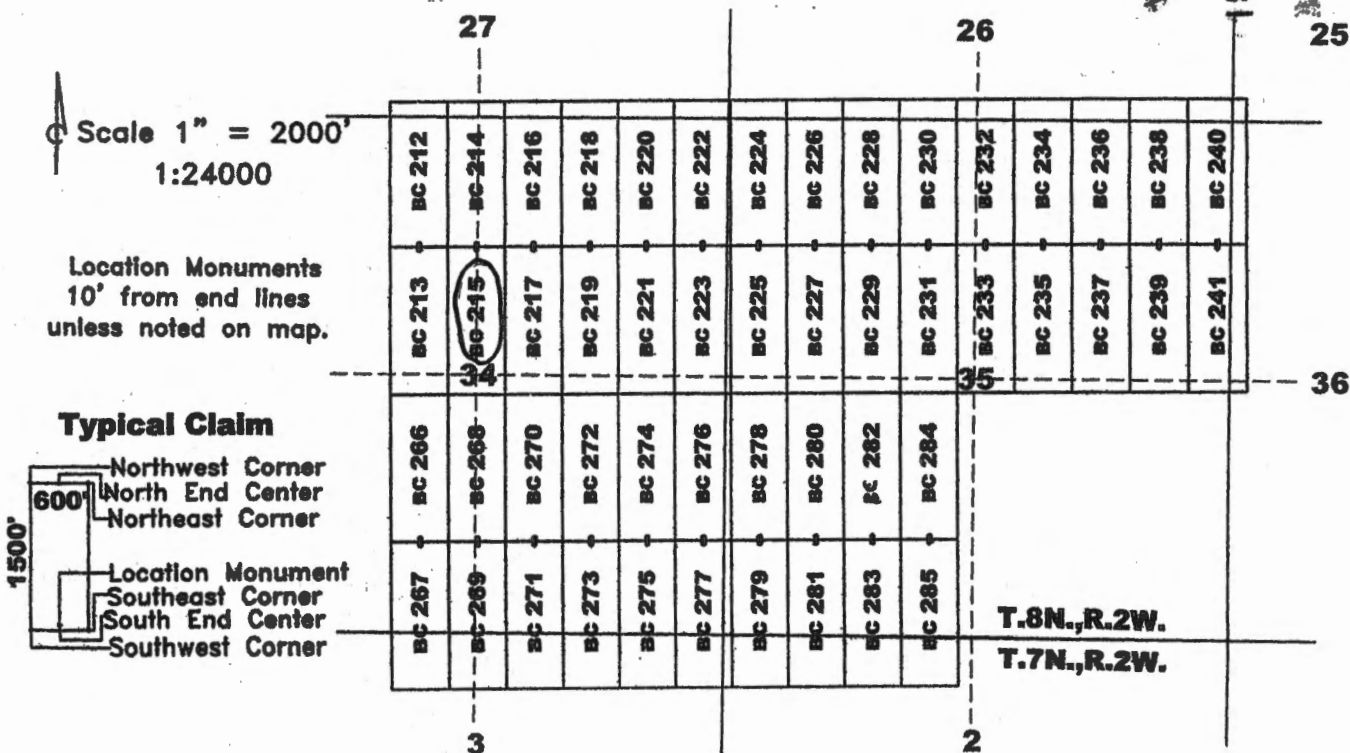
DATED AND POSTED on the ground this 30th day of March, 2020.


Curtis Barlow

Agent for: Bitter Creek Exploration Inc.
8825 N. 23rd Ave., Ste 100
Phoenix, Arizona 85021

REGISTERED
 BUREAU OF STATE RECORDS
 PHOENIX, ARIZONA
 2020 MAY 11 A 8:31

Claim Map for BC Lode Claim



The above map depicts the BC 215 lode mining claim, which is located in Section (s) 34, Township 8 North, Range 2 West, Gila and Salt River Meridian, Yavapai County, Arizona. The claim corners, end centers, and location monument are marked by 2 inch by 2 inch by 5 foot wooden posts with aluminum tags. The bearings and distances between claim corners are as depicted on the map.

AMC459920

Recording requested by:
Bitter Creek Exploration Inc.

When recorded return to:
Tim Marsh
4750 N. Bonanza Avenue
Tucson, AZ 85749

LOCATION NOTICE FOR LODE MINING CLAIM

NOTICE IS HEREBY GIVEN that the BC 216 lode mining claim has been located by Bitter Creek Exploration Inc., whose current mailing address is 8825 N 23rd Avenue, Suite 100, Phoenix, Arizona 85021. The general course of this claim is north - south and it is situated in Yavapai County, Arizona. This claim is 1500 feet in length and 600 feet in width. This claim runs from the location monument on which this location notice is posted approximately 1490 feet in a northerly direction to the north end line and 10 feet in a southerly direction to the south end line with 300 feet on each side of the monument of location and centerline of the claim. This claim is marked by six monuments, one at each corner and one at the center of each end line of the claim.

The location monument on which this notice is posted is situated within Section 34, Township 8 North, Range 2 West, Gila and Salt River Meridian, Arizona, and this claim occupies the following Quarter Section(s), Section(s), Township(s), and Range(s):

Quarter Section	Section	Township	Range
<u>SE</u>	<u>27</u>	<u>8</u> North	2 West
<u>NE</u>	<u>34</u>	<u>8</u> North	2 West
_____	_____	_____ North	2 West
_____	_____	_____ North	2 West

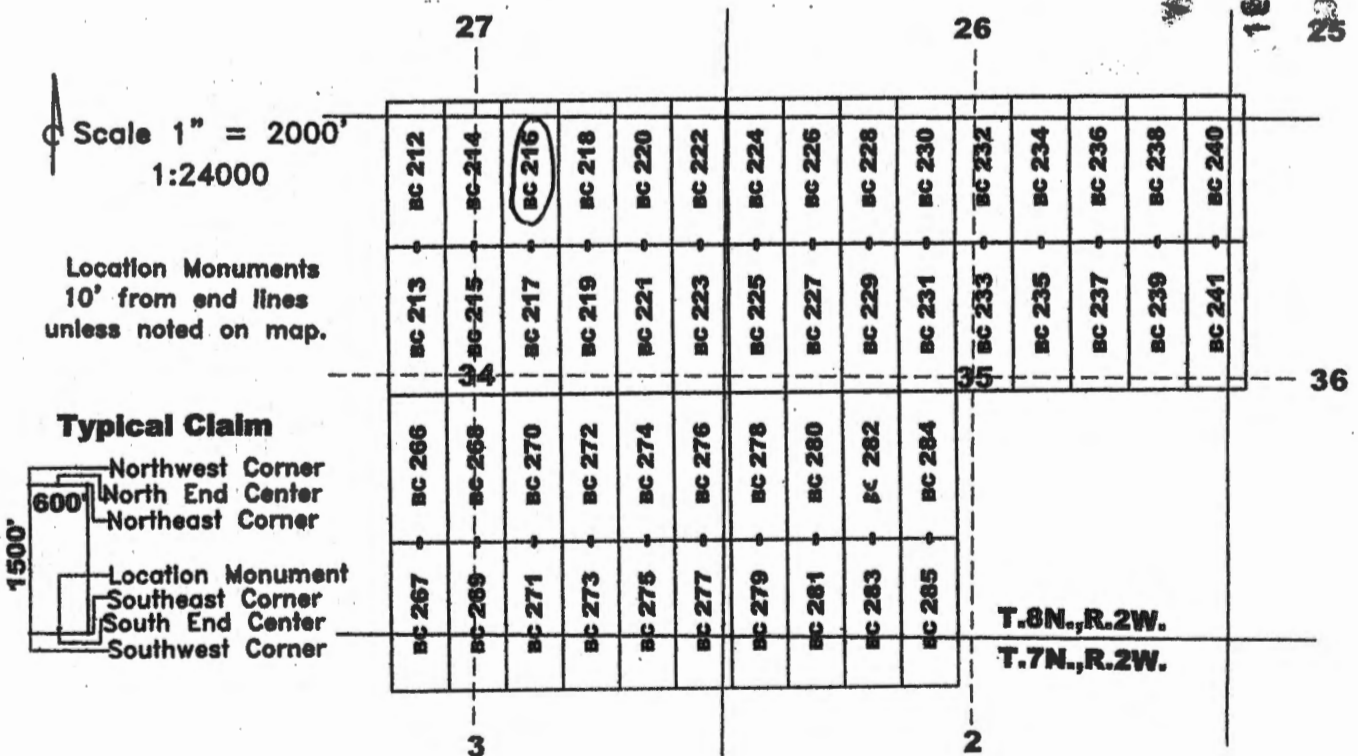
The Northwest corner of this claim is approximately 7436 feet West and 15796 feet North of the surveyed southwest corner of Section 12, Township 7 North, Range 2 West, Gila and Salt River Meridian.

DATED AND POSTED on the ground this 30th day of March, 2020.

Curt Barlow Agent for: Bitter Creek Exploration Inc.
8825 N. 23rd Ave., Ste 100
Phoenix, Arizona 85021

RECEIVED
GENERAL STATE OFFICE
PHOENIX, ARIZONA
2020 MAY 11 A 8 31

Claim Map for BC Lode Claim



AHC459921

The above map depicts the BC 216 lode mining claim, which is located in Section (s) 27, 34, Township 8 North, Range 2 West, Gila and Salt River Meridian, Yavapai County, Arizona. The claim corners, end centers, and location monument are marked by 2 inch by 2 inch by 5 foot wooden posts with aluminum tags. The bearings and distances between claim corners are as depicted on the map.

Recording requested by:
Bitter Creek Exploration Inc.

When recorded return to:
Tim Marsh
4750 N. Bonanza Avenue
Tucson, AZ 85749

LOCATION NOTICE FOR LODE MINING CLAIM

NOTICE IS HEREBY GIVEN that the BC 217 lode mining claim has been located by Bitter Creek Exploration Inc., whose current mailing address is 8825 N 23rd Avenue, Suite 100, Phoenix, Arizona 85021. The general course of this claim is north - south and it is situated in Yavapai County, Arizona. This claim is 1500 feet in length and 600 feet in width. This claim runs from the location monument on which this location notice is posted approximately 10 feet in a northerly direction to the north end line and 1490 feet in a southerly direction to the south end line with 300 feet on each side of the monument of location and centerline of the claim. This claim is marked by six monuments, one at each corner and one at the center of each end line of the claim.

The location monument on which this notice is posted is situated within Section 34, Township 8 North, Range 2 West, Gila and Salt River Meridian, Arizona, and this claim occupies the following Quarter Section(s), Section(s), Township(s), and Range(s):

Quarter Section	Section	Township	Range
<u>NE</u>	<u>34</u>	<u>8</u> North	2 West
<u>SE</u>	<u>34</u>	<u>8</u> North	2 West
_____	_____	_____ North	2 West
_____	_____	_____ North	2 West

The Northwest corner of this claim is approximately 7436 feet West and 14296 feet North of the surveyed southwest corner of Section 12, Township 7 North, Range 2 West, Gila and Salt River Meridian.

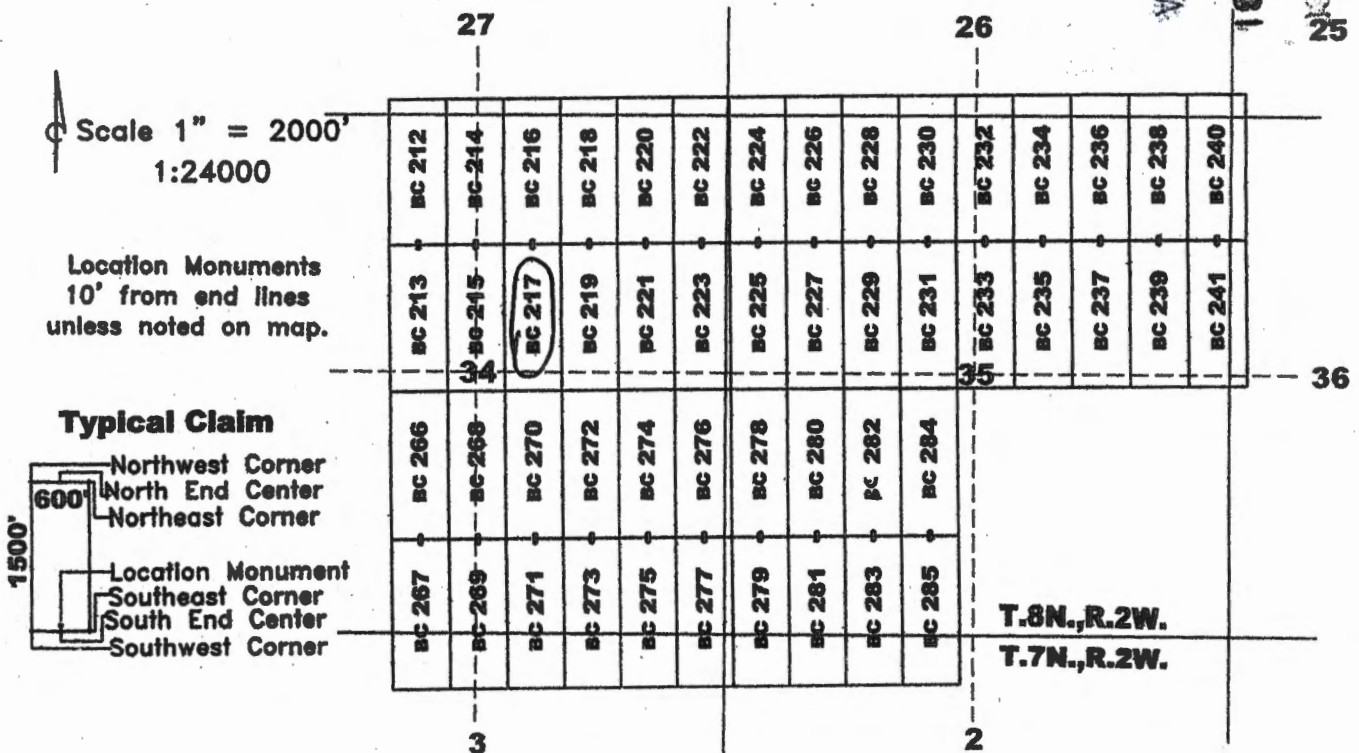
DATED AND POSTED on the ground this 30th day of March, 2020.

Curt Barlow
Curtis Barlow

Agent for: Bitter Creek Exploration Inc.
8825 N. 23rd Ave., Ste 100
Phoenix, Arizona 85021

RECEIVED
 PHOENIX, ARIZONA
 2020 MAY 11 A 8 31
 CLERK STATE OF ARIZONA

Claim Map for BC Lode Claim



The above map depicts the BC 217 lode mining claim, which is located in Section (s) 34, Township 8 North, Range 2 West, Gila and Salt River Meridian, Yavapai County, Arizona. The claim corners, end centers, and location monument are marked by 2 inch by 2 inch by 5 foot wooden posts with aluminum tags. The bearings and distances between claim corners are as depicted on the map.

AMC459922

Recording requested by:
Bitter Creek Exploration Inc.

When recorded return to:
Tim Marsh
4750 N. Bonanza Avenue
Tucson, AZ 85749

LOCATION NOTICE FOR LODE MINING CLAIM

NOTICE IS HEREBY GIVEN that the BC 218 lode mining claim has been located by Bitter Creek Exploration Inc., whose current mailing address is 8825 N 23rd Avenue, Suite 100, Phoenix, Arizona 85021. The general course of this claim is north - south and it is situated in Yavapai County, Arizona. This claim is 1500 feet in length and 600 feet in width. This claim runs from the location monument on which this location notice is posted approximately 1490 feet in a northerly direction to the north end line and 10 feet in a southerly direction to the south end line with 300 feet on each side of the monument of location and centerline of the claim. This claim is marked by six monuments, one at each corner and one at the center of each end line of the claim.

The location monument on which this notice is posted is situated within Section 34, Township 8 North, Range 2 West, Gila and Salt River Meridian, Arizona, and this claim occupies the following Quarter Section(s), Section(s), Township(s), and Range(s):

Quarter Section	Section	Township	Range
<u>SE</u>	<u>27</u>	<u>8</u> North	2 West
<u>NE</u>	<u>34</u>	<u>8</u> North	2 West
_____	_____	_____ North	2 West
_____	_____	_____ North	2 West

The Northwest corner of this claim is approximately 6836 feet West and 15796 feet North of the surveyed southwest corner of Section 12, Township 7 North, Range 2 West, Gila and Salt River Meridian.

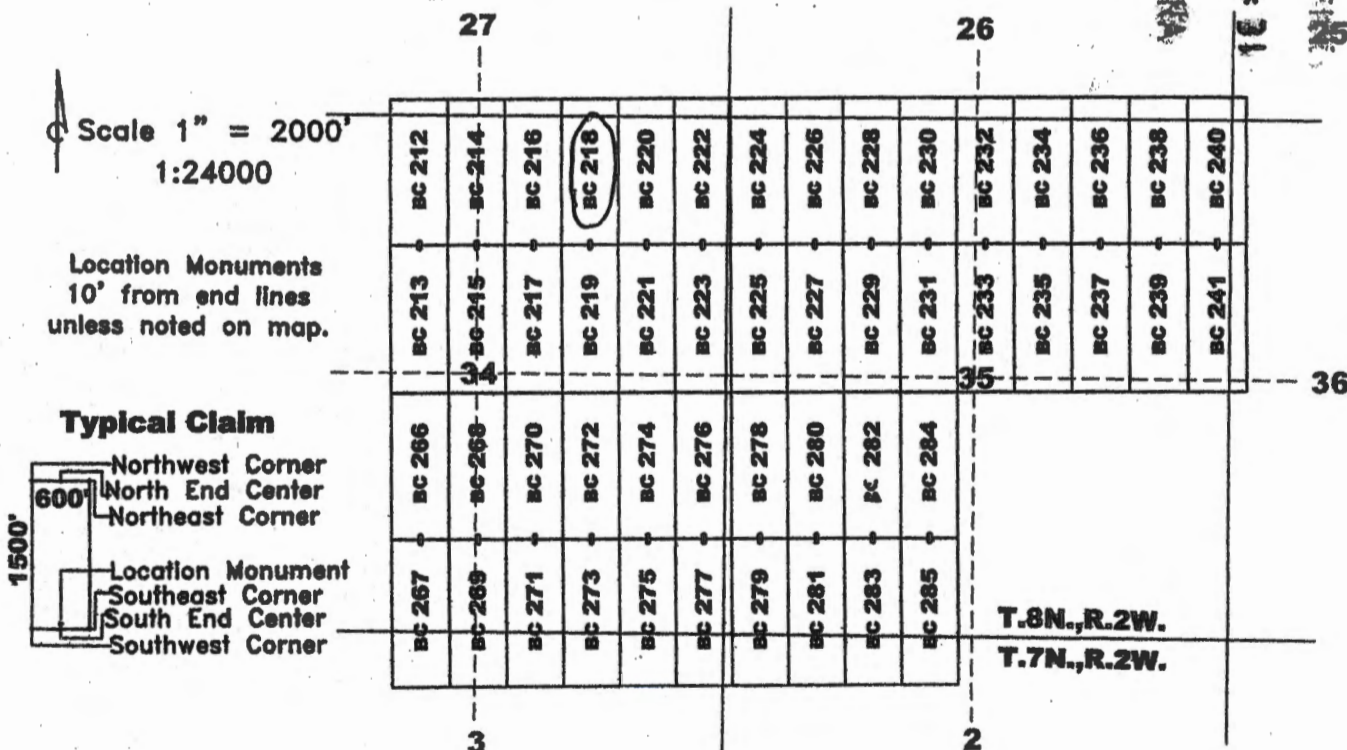
DATED AND POSTED on the ground this 30th day of March, 2020.

Curtis Barlow
Curtis Barlow

Agent for: Bitter Creek Exploration Inc.
8825 N. 23rd Ave., Ste 100
Phoenix, Arizona 85021

RECEIVED
 GENERAL STATE OFFICE
 PHOENIX ARIZONA
 2020 MAY 11 A 8 31

Claim Map for BC Lode Claim



AMC459923

The above map depicts the BC 218 lode mining claim, which is located in Section (s) 27, 34, Township 8 North, Range 2 West, Gila and Salt River Meridian, Yavapai County, Arizona. The claim corners, end centers, and location monument are marked by 2 inch by 2 inch by 5 foot wooden posts with aluminum tags. The bearings and distances between claim corners are as depicted on the map.

Recording requested by:
Bitter Creek Exploration Inc.

When recorded return to:
Tim Marsh
4750 N. Bonanza Avenue
Tucson, AZ 85749

LOCATION NOTICE FOR LODE MINING CLAIM

NOTICE IS HEREBY GIVEN that the BC 219 lode mining claim has been located by Bitter Creek Exploration Inc., whose current mailing address is 8825 N 23rd Avenue, Suite 100, Phoenix, Arizona 85021. The general course of this claim is north - south and it is situated in Yavapai County, Arizona. This claim is 1500 feet in length and 600 feet in width. This claim runs from the location monument on which this location notice is posted approximately 10 feet in a northerly direction to the north end line and 1490 feet in a southerly direction to the south end line with 300 feet on each side of the monument of location and centerline of the claim. This claim is marked by six monuments, one at each corner and one at the center of each end line of the claim.

The location monument on which this notice is posted is situated within Section 34, Township 8 North, Range 2 West, Gila and Salt River Meridian, Arizona, and this claim occupies the following Quarter Section(s), Section(s), Township(s), and Range(s):

Quarter Section	Section	Township	Range
<u>NE</u>	<u>34</u>	<u>8</u> North	2 West
<u>SE</u>	<u>34</u>	<u>8</u> North	2 West
_____	_____	_____ North	2 West
_____	_____	_____ North	2 West

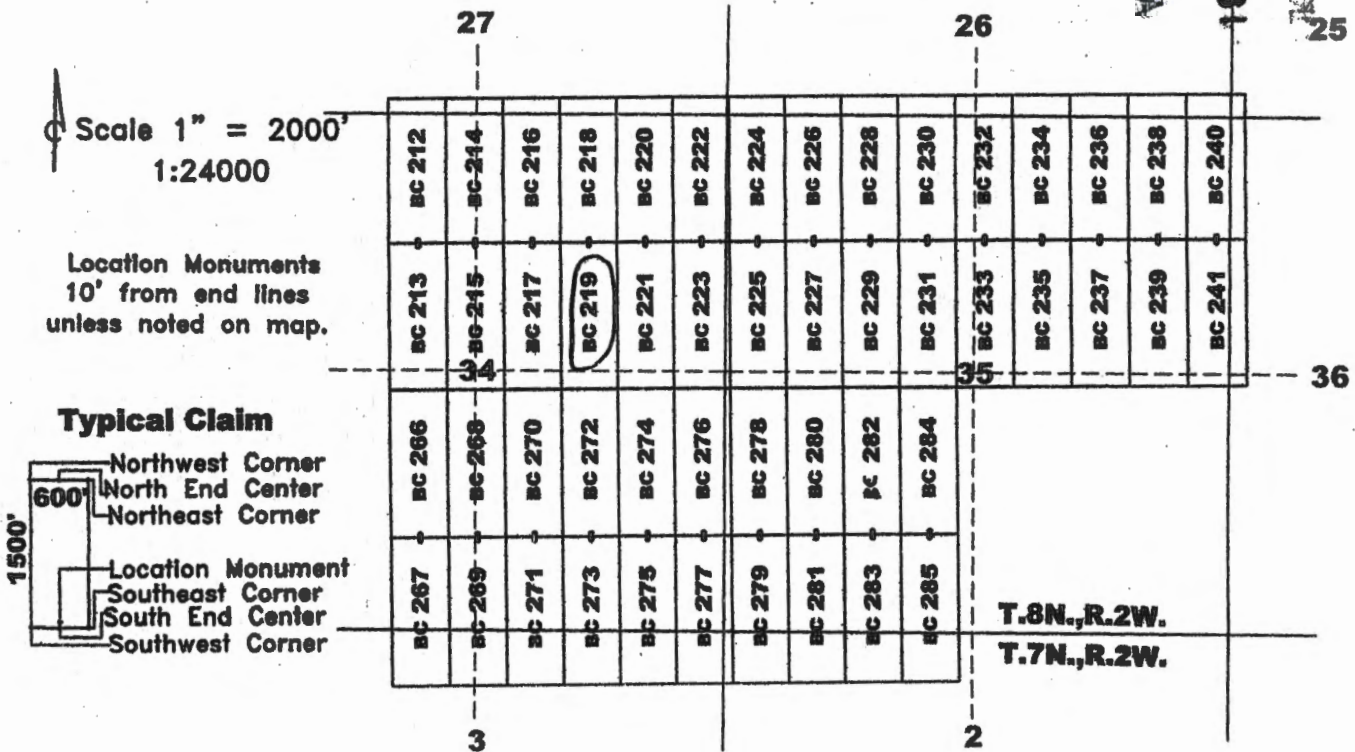
The Northwest corner of this claim is approximately 6836 feet West and 14296 feet North of the surveyed southwest corner of Section 12, Township 7 North, Range 2 West, Gila and Salt River Meridian.

DATED AND POSTED on the ground this 30th day of March, 2020.

Curtis Barlow Agent for: Bitter Creek Exploration Inc.
8825 N. 23rd Ave., Ste 100
Phoenix, Arizona 85021

RECEIVED
 PHOENIX, ARIZONA
 2020 MAY 11 A 8 31
 BILLY M. S. STATE OFFICE

Claim Map for BC Lode Claim



AN0459924

The above map depicts the BC 219 lode mining claim, which is located in Section (s) 34, Township 8 North, Range 2 West, Gila and Salt River Meridian, Yavapai County, Arizona. The claim corners, end centers, and location monument are marked by 2 inch by 2 inch by 5 foot wooden posts with aluminum tags. The bearings and distances between claim corners are as depicted on the map.

Recording requested by:
Bitter Creek Exploration Inc.

When recorded return to:
Tim Marsh
4750 N. Bonanza Avenue
Tucson, AZ 85749

LOCATION NOTICE FOR LODE MINING CLAIM

NOTICE IS HEREBY GIVEN that the BC 220 lode mining claim has been located by Bitter Creek Exploration Inc., whose current mailing address is 8825 N 23rd Avenue, Suite 100, Phoenix, Arizona 85021. The general course of this claim is north - south and it is situated in Yavapai County, Arizona. This claim is 1500 feet in length and 600 feet in width. This claim runs from the location monument on which this location notice is posted approximately 1490 feet in a northerly direction to the north end line and 10 feet in a southerly direction to the south end line with 300 feet on each side of the monument of location and centerline of the claim. This claim is marked by six monuments, one at each corner and one at the center of each end line of the claim.

The location monument on which this notice is posted is situated within Section 34, Township 8 North, Range 2 West, Gila and Salt River Meridian, Arizona, and this claim occupies the following Quarter Section(s), Section(s), Township(s), and Range(s):

Quarter Section	Section	Township	Range
<u>SE</u>	<u>27</u>	<u>8</u> North	2 West
<u>NE</u>	<u>34</u>	<u>8</u> North	2 West
_____	_____	_____ North	2 West
_____	_____	_____ North	2 West

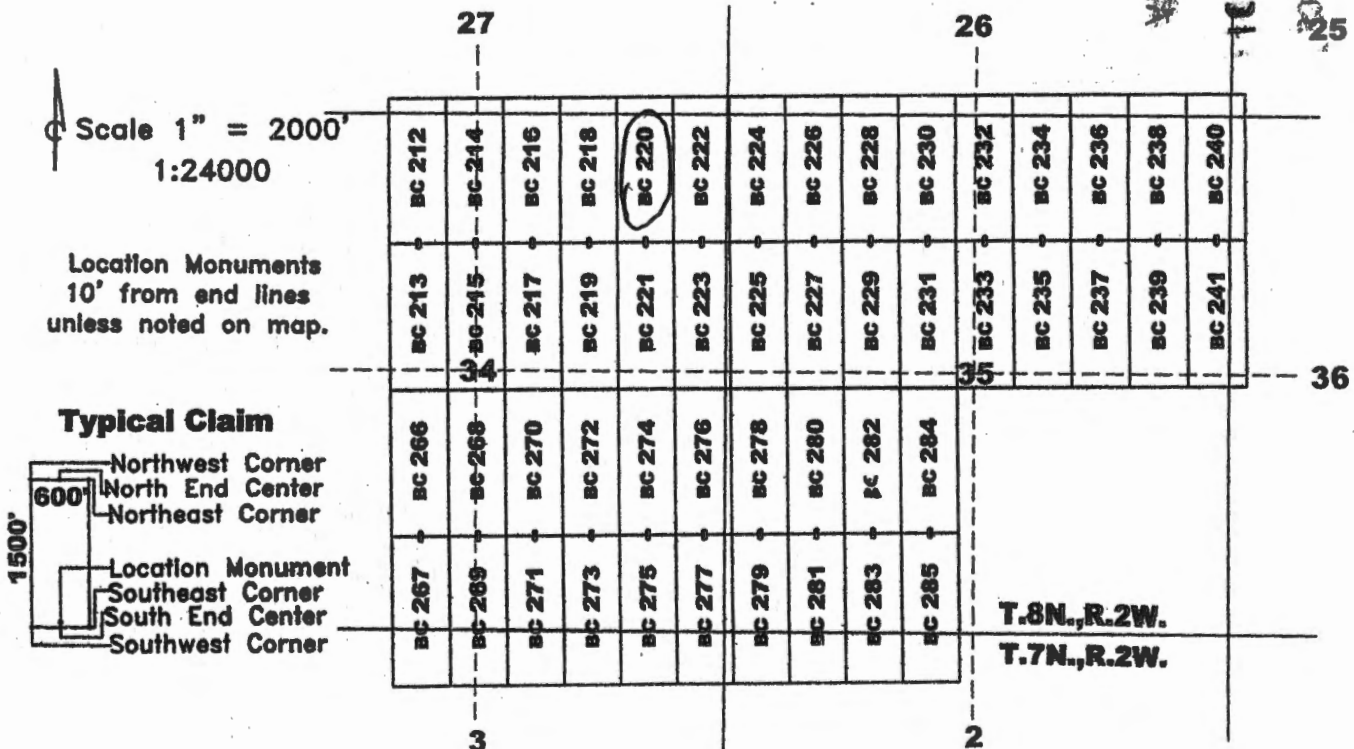
The Northwest corner of this claim is approximately 6236 feet West and 15796 feet North of the surveyed southwest corner of Section 12, Township 7 North, Range 2 West, Gila and Salt River Meridian.

DATED AND POSTED on the ground this 30th day of March, 2020.

Curt Barlow Agent for: Bitter Creek Exploration Inc.
Curtis Barlow 8825 N. 23rd Ave., Ste 100
Phoenix, Arizona 85021

RECEIVED
 BUREAU OF LAND MANAGEMENT
 PHOENIX, ARIZONA
 2020 MAY 11 A 8 31

Claim Map for BC Lode Claim



The above map depicts the BC 220 lode mining claim, which is located in Section (s) 27, 34 Township 8 North, Range 2 West, Gila and Salt River Meridian, Yavapai County, Arizona. The claim corners, end centers, and location monument are marked by 2 inch by 2 inch by 5 foot wooden posts with aluminum tags. The bearings and distances between claim corners are as depicted on the map.

AMC459925

Recording requested by:
Bitter Creek Exploration Inc.

When recorded return to:
Tim Marsh
4750 N. Bonanza Avenue
Tucson, AZ 85749

LOCATION NOTICE FOR LODE MINING CLAIM

NOTICE IS HEREBY GIVEN that the BC 221 lode mining claim has been located by Bitter Creek Exploration Inc., whose current mailing address is 8825 N 23rd Avenue, Suite 100, Phoenix, Arizona 85021. The general course of this claim is north - south and it is situated in Yavapai County, Arizona. This claim is 1500 feet in length and 600 feet in width. This claim runs from the location monument on which this location notice is posted approximately 10 feet in a northerly direction to the north end line and 1490 feet in a southerly direction to the south end line with 300 feet on each side of the monument of location and centerline of the claim. This claim is marked by six monuments, one at each corner and one at the center of each end line of the claim.

The location monument on which this notice is posted is situated within Section 34, Township 8 North, Range 2 West, Gila and Salt River Meridian, Arizona, and this claim occupies the following Quarter Section(s), Section(s), Township(s), and Range(s):

Quarter Section	Section	Township	Range
<u>NE</u>	<u>34</u>	<u>8</u> North	2 West
<u>SE</u>	<u>34</u>	<u>8</u> North	2 West
_____	_____	_____ North	2 West
_____	_____	_____ North	2 West

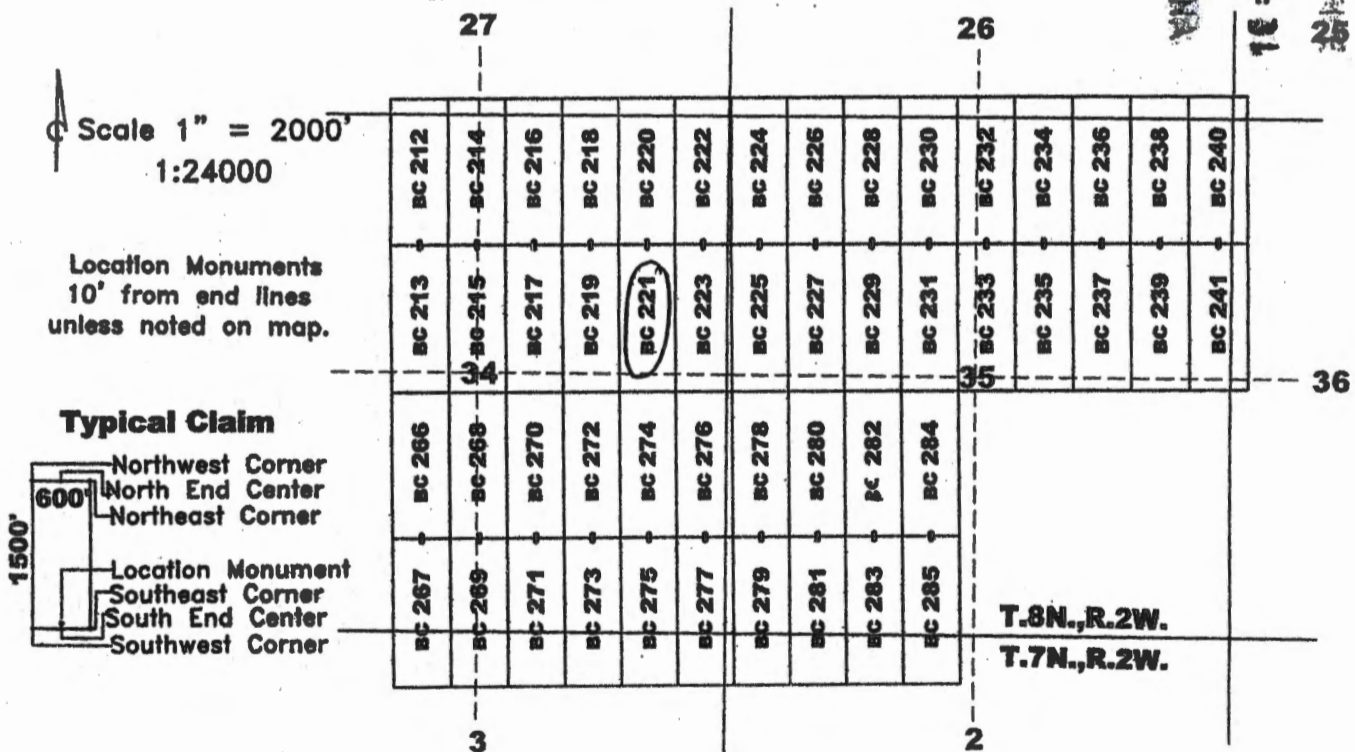
The Northwest corner of this claim is approximately 6236 feet West and 14296 feet North of the surveyed southwest corner of Section 12, Township 7 North, Range 2 West, Gila and Salt River Meridian.

DATED AND POSTED on the ground this 30th day of March, 2020.

Curt Barlow Agent for: Bitter Creek Exploration Inc.
8825 N. 23rd Ave., Ste 100
Phoenix, Arizona 85021

RECEIVED
 BUREAU OF LAND MANAGEMENT
 PHOENIX, ARIZONA
 2020 MAY 11 A 8 31

Claim Map for BC Lode Claim



AMC459926

The above map depicts the BC 221 lode mining claim, which is located in Section (s) 34 Township 8 North, Range 2 West, Gila and Salt River Meridian, Yavapai County, Arizona. The claim corners, end centers, and location monument are marked by 2 inch by 2 inch by 5 foot wooden posts with aluminum tags. The bearings and distances between claim corners are as depicted on the map.

Recording requested by:
Bitter Creek Exploration Inc.

When recorded return to:
Tim Marsh
4750 N. Bonanza Avenue
Tucson, AZ 85749

LOCATION NOTICE FOR LODE MINING CLAIM

NOTICE IS HEREBY GIVEN that the BC 222 lode mining claim has been located by Bitter Creek Exploration Inc., whose current mailing address is 8825 N 23rd Avenue, Suite 100, Phoenix, Arizona 85021. The general course of this claim is north - south and it is situated in Yavapai County, Arizona. This claim is 1500 feet in length and 600 feet in width. This claim runs from the location monument on which this location notice is posted approximately 1490 feet in a northerly direction to the north end line and 10 feet in a southerly direction to the south end line with 300 feet on each side of the monument of location and centerline of the claim. This claim is marked by six monuments, one at each corner and one at the center of each end line of the claim.

The location monument on which this notice is posted is situated within Section 34, Township 8 North, Range 2 West, Gila and Salt River Meridian, Arizona, and this claim occupies the following Quarter Section(s), Section(s), Township(s), and Range(s):

Quarter Section	Section	Township	Range
<u>SE</u>	<u>27</u>	<u>8</u> North	2 West
<u>SW</u>	<u>26</u>	<u>8</u> North	2 West
<u>NE</u>	<u>34</u>	<u>8</u> North	2 West
<u>NW</u>	<u>35</u>	<u>8</u> North	2 West

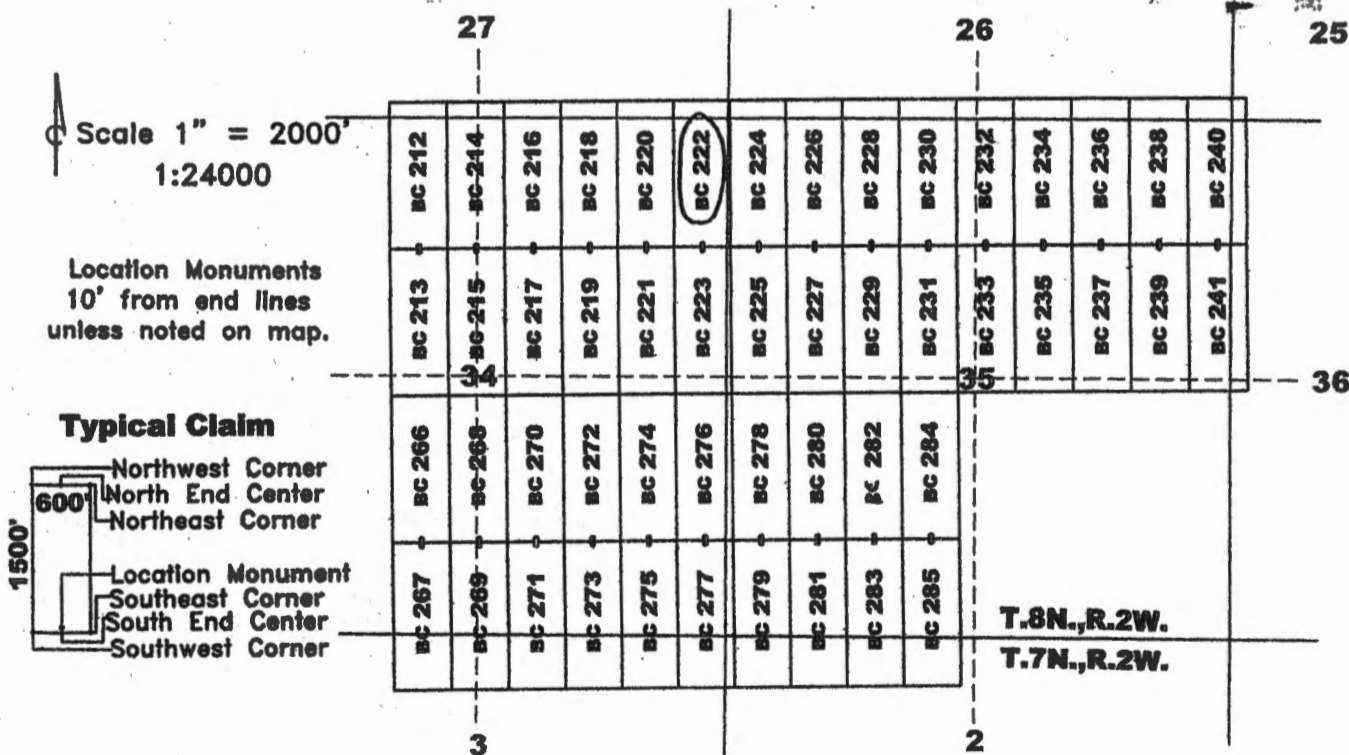
The Northwest corner of this claim is approximately 5636 feet West and 15796 feet North of the surveyed southwest corner of Section 12, Township 7 North, Range 2 West, Gila and Salt River Meridian.

DATED AND POSTED on the ground this 30th day of March, 2020.

Curt Barlow Agent for: Bitter Creek Exploration Inc.
8825 N. 23rd Ave., Ste 100
Phoenix, Arizona 85021

RECEIVED
 PHOENIX, ARIZONA
 2020 MAY 11 A 8:31
 CLERK STATE OFFICE

Claim Map for BC Lode Claim



The above map depicts the BC 222 lode mining claim, which is located in Section (s) 26, 27, 34, 35 Township 8 North, Range 2 West, Gila and Salt River Meridian, Yavapai County, Arizona. The claim corners, end centers, and location monument are marked by 2 inch by 2 inch by 5 foot wooden posts with aluminum tags. The bearings and distances between claim corners are as depicted on the map.

AMC459927

Recording requested by:
Bitter Creek Exploration Inc.

When recorded return to:
Tim Marsh
4750 N. Bonanza Avenue
Tucson, AZ 85749

LOCATION NOTICE FOR LODE MINING CLAIM

NOTICE IS HEREBY GIVEN that the BC 223 lode mining claim has been located by Bitter Creek Exploration Inc., whose current mailing address is 8825 N 23rd Avenue, Suite 100, Phoenix, Arizona 85021. The general course of this claim is north - south and it is situated in Yavapai County, Arizona. This claim is 1500 feet in length and 600 feet in width. This claim runs from the location monument on which this location notice is posted approximately 10 feet in a northerly direction to the north end line and 1490 feet in a southerly direction to the south end line with 300 feet on each side of the monument of location and centerline of the claim. This claim is marked by six monuments, one at each corner and one at the center of each end line of the claim.

The location monument on which this notice is posted is situated within Section 34, Township 8 North, Range 2 West, Gila and Salt River Meridian, Arizona, and this claim occupies the following Quarter Section(s), Section(s), Township(s), and Range(s):

Quarter Section	Section	Township	Range
<u>NE</u>	<u>34</u>	<u>8</u> North	2 West
<u>SE</u>	<u>34</u>	<u>8</u> North	2 West
<u>NW</u>	<u>35</u>	<u>8</u> North	2 West
<u>SW</u>	<u>35</u>	<u>8</u> North	2 West

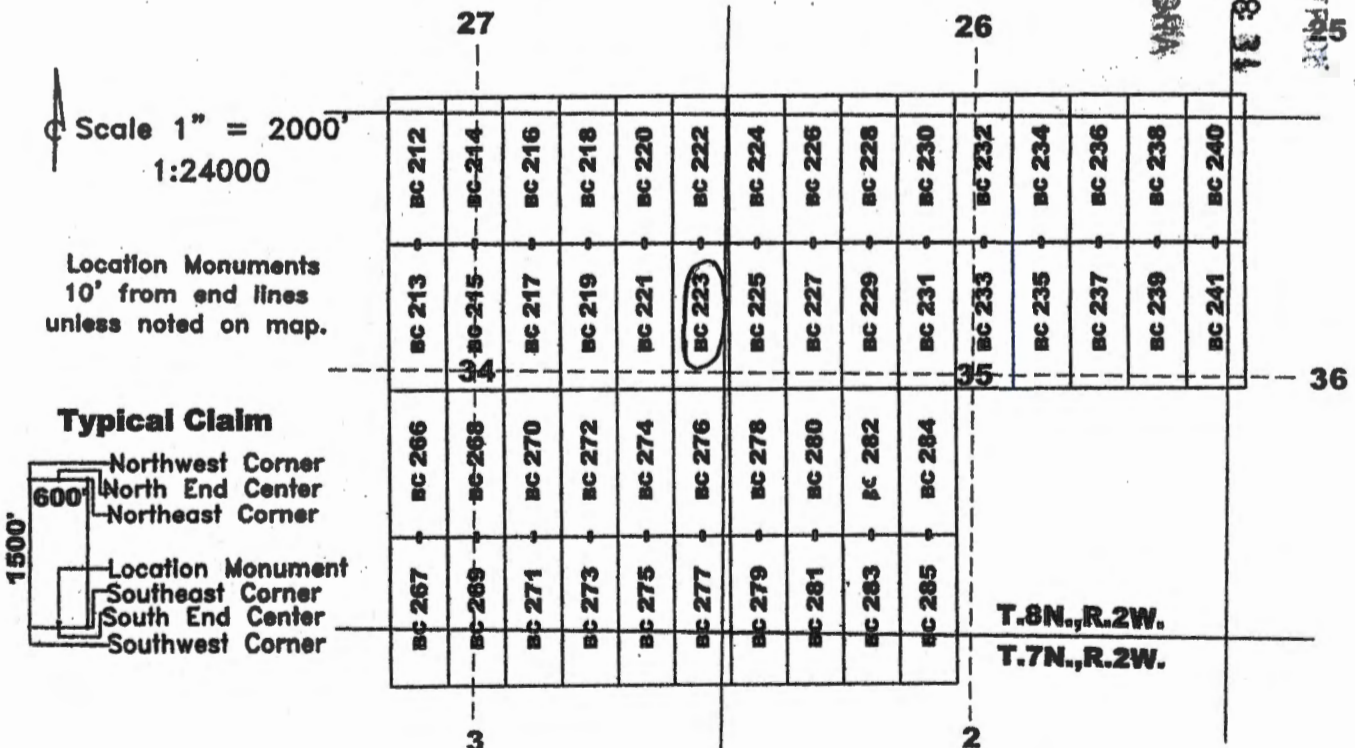
The Northwest corner of this claim is approximately 5636 feet West and 14296 feet North of the surveyed southwest corner of Section 12, Township 7 North, Range 2 West, Gila and Salt River Meridian.

DATED AND POSTED on the ground this 30th day of March, 2020.

Curt Barlow Agent for: Bitter Creek Exploration Inc.
Curtis Barlow 8825 N. 23rd Ave., Ste 100
Phoenix, Arizona 85021

RECEIVED
 PHOENIX, ARIZONA
 2020 MAY 11 A 8:31
 BUREAU OF RECORDS

Claim Map for BC Lode Claim



AH0459928

The above map depicts the BC 223 lode mining claim, which is located in Section (s) 34, 35, Township 8 North, Range 2 West, Gila and Salt River Meridian, Yavapai County, Arizona. The claim corners, end centers, and location monument are marked by 2 inch by 5 foot wooden posts with aluminum tags. The bearings and distances between claim corners are as depicted on the map.

Recording requested by:
Bitter Creek Exploration Inc.

When recorded return to:
Tim Marsh
4750 N. Bonanza Avenue
Tucson, AZ 85749

LOCATION NOTICE FOR LODE MINING CLAIM

NOTICE IS HEREBY GIVEN that the BC 224 lode mining claim has been located by Bitter Creek Exploration Inc., whose current mailing address is 8825 N 23rd Avenue, Suite 100, Phoenix, Arizona 85021. The general course of this claim is north - south and it is situated in Yavapai County, Arizona. This claim is 1500 feet in length and 600 feet in width. This claim runs from the location monument on which this location notice is posted approximately 1490 feet in a northerly direction to the north end line and 10 feet in a southerly direction to the south end line with 300 feet on each side of the monument of location and centerline of the claim. This claim is marked by six monuments, one at each corner and one at the center of each end line of the claim.

The location monument on which this notice is posted is situated within Section 35, Township 8 North, Range 2 West, Gila and Salt River Meridian, Arizona, and this claim occupies the following Quarter Section(s), Section(s), Township(s), and Range(s):

Quarter Section	Section	Township	Range
<u>SW</u>	<u>26</u>	<u>8</u> North	2 West
<u>NW</u>	<u>35</u>	<u>8</u> North	2 West
_____	_____	_____ North	2 West
_____	_____	_____ North	2 West

The Northwest corner of this claim is approximately 5036 feet West and 15796 feet North of the surveyed southwest corner of Section 12, Township 7 North, Range 2 West, Gila and Salt River Meridian.

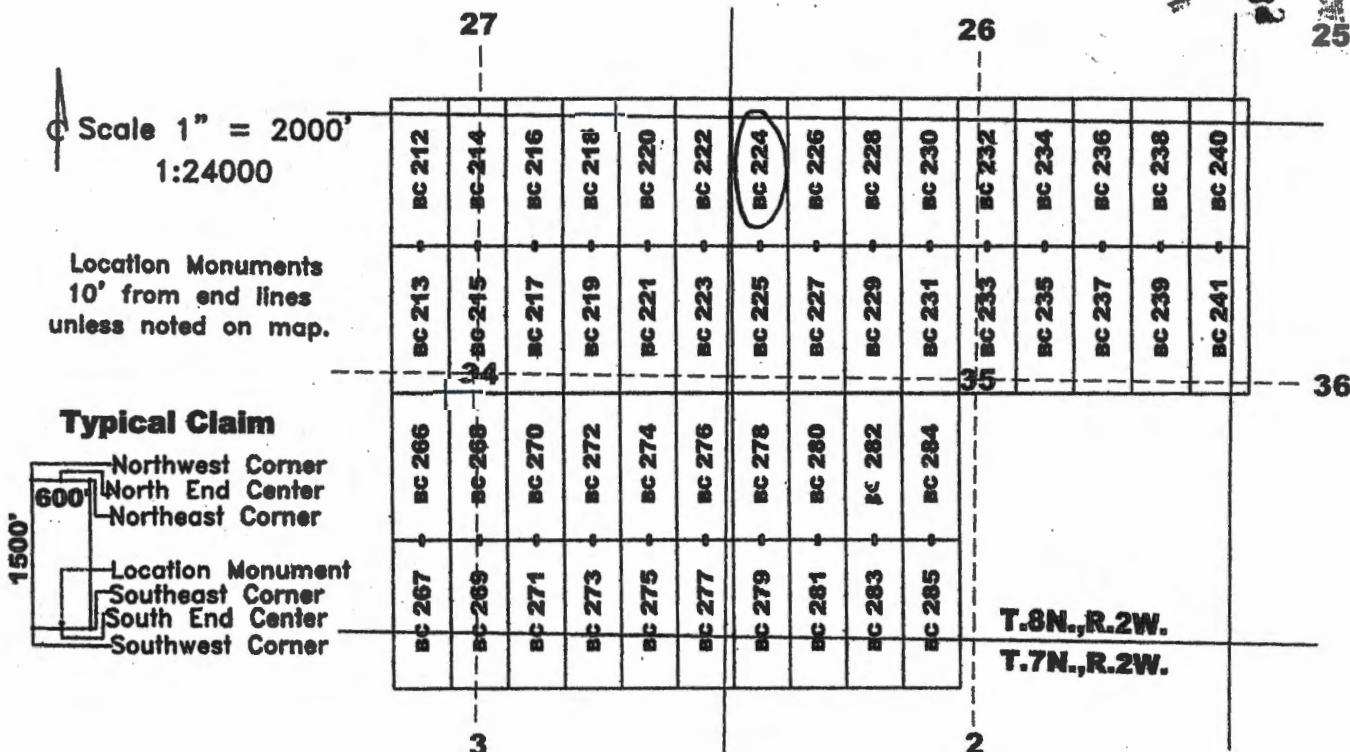
DATED AND POSTED on the ground this 30th day of March, 2020.

Curt Barlow
Curtis Barlow

Agent for: Bitter Creek Exploration Inc.
8825 N. 23rd Ave., Ste 100
Phoenix, Arizona 85021

RECORDED
 BUREAU OF LAND MANAGEMENT
 PHOENIX, ARIZONA
 2020 MAY 11 A 8 32

Claim Map for BC Lode Claim



AMC 459929

The above map depicts the BC 224 lode mining claim, which is located in Section (s) 26, 35, Township 8 North, Range 2 West, Gila and Salt River Meridian, Yavapai County, Arizona. The claim corners, end centers, and location monument are marked by 2 inch by 2 inch by 5 foot wooden posts with aluminum tags. The bearings and distances between claim corners are as depicted on the map.

Recording requested by:
Bitter Creek Exploration Inc.

When recorded return to:
Tim Marsh
4750 N. Bonanza Avenue
Tucson, AZ 85749

LOCATION NOTICE FOR LODE MINING CLAIM

NOTICE IS HEREBY GIVEN that the BC 225 lode mining claim has been located by Bitter Creek Exploration Inc., whose current mailing address is 8825 N 23rd Avenue, Suite 100, Phoenix, Arizona 85021. The general course of this claim is north - south and it is situated in Yavapai County, Arizona. This claim is 1500 feet in length and 600 feet in width. This claim runs from the location monument on which this location notice is posted approximately 10 feet in a northerly direction to the north end line and 1490 feet in a southerly direction to the south end line with 300 feet on each side of the monument of location and centerline of the claim. This claim is marked by six monuments, one at each corner and one at the center of each end line of the claim.

The location monument on which this notice is posted is situated within Section 35, Township 8 North, Range 2 West, Gila and Salt River Meridian, Arizona, and this claim occupies the following Quarter Section(s), Section(s), Township(s), and Range(s):

Quarter Section	Section	Township	Range
<u>NW</u>	<u>35</u>	<u>8</u> North	2 West
<u>SW</u>	<u>35</u>	<u>8</u> North	2 West
_____	_____	_____ North	2 West
_____	_____	_____ North	2 West

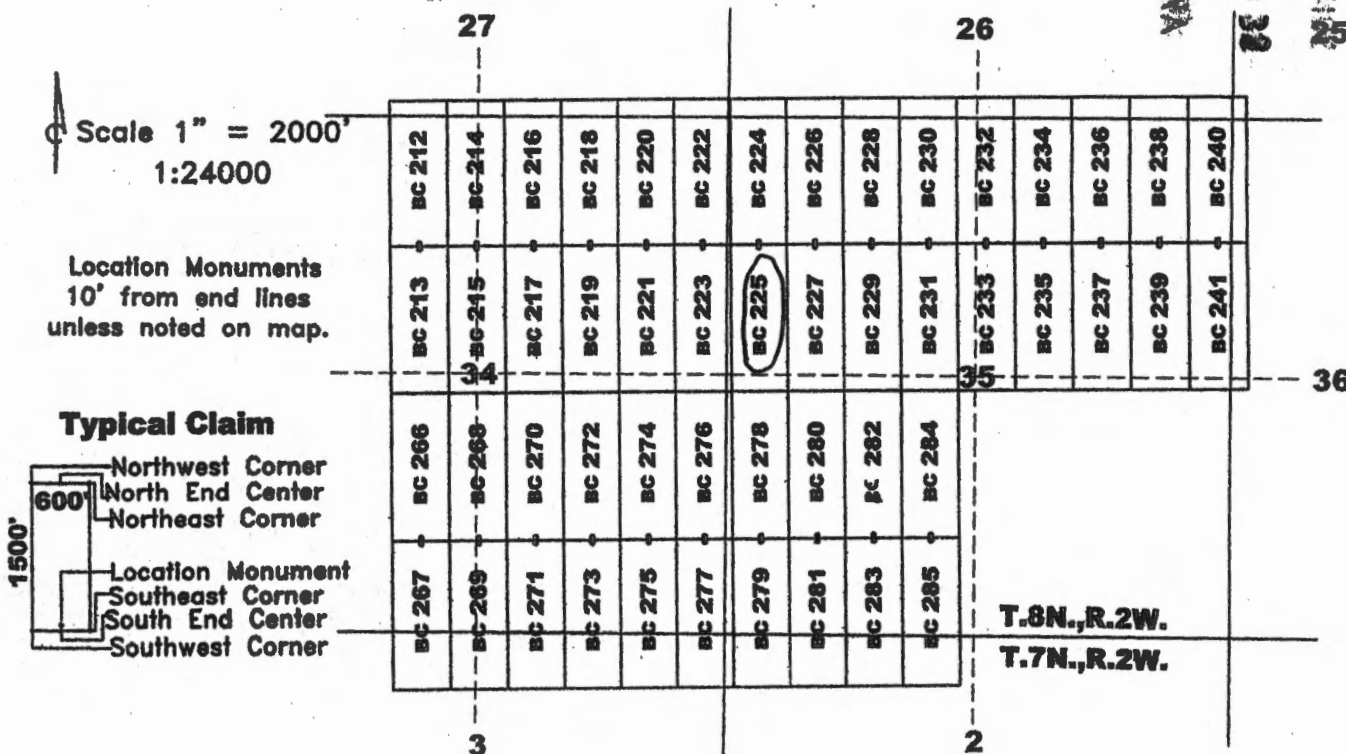
The Northwest corner of this claim is approximately 5036 feet West and 14296 feet North of the surveyed southwest corner of Section 12, Township 7 North, Range 2 West, Gila and Salt River Meridian.

DATED AND POSTED on the ground this 30th day of March, 2020.

Curtis Barlow Agent for: Bitter Creek Exploration Inc.
8825 N. 23rd Ave., Ste 100
Phoenix, Arizona 85021

RECEIVED
 PHOENIX, ARIZONA
 2020 MAY 11 A 8:32
 PHOENIX STATE OFFICE

Claim Map for BC Lode Claim



AMC 459930

The above map depicts the BC 225 lode mining claim, which is located in Section (s) 35, Township 8 North, Range 2 West, Gila and Salt River Meridian, Yavapai County, Arizona. The claim corners, end centers, and location monument are marked by 2 inch by 2 inch by 5 foot wooden posts with aluminum tags. The bearings and distances between claim corners are as depicted on the map.

Recording requested by:
Bitter Creek Exploration Inc.

When recorded return to:
Tim Marsh
4750 N. Bonanza Avenue
Tucson, AZ 85749

LOCATION NOTICE FOR LODE MINING CLAIM

NOTICE IS HEREBY GIVEN that the BC 226 lode mining claim has been located by Bitter Creek Exploration Inc., whose current mailing address is 8825 N 23rd Avenue, Suite 100, Phoenix, Arizona 85021. The general course of this claim is north - south and it is situated in Yavapai County, Arizona. This claim is 1500 feet in length and 600 feet in width. This claim runs from the location monument on which this location notice is posted approximately 1490 feet in a northerly direction to the north end line and 10 feet in a southerly direction to the south end line with 300 feet on each side of the monument of location and centerline of the claim. This claim is marked by six monuments, one at each corner and one at the center of each end line of the claim.

The location monument on which this notice is posted is situated within Section 35, Township 8 North, Range 2 West, Gila and Salt River Meridian, Arizona, and this claim occupies the following Quarter Section(s), Section(s), Township(s), and Range(s):

Quarter Section	Section	Township	Range
<u>SW</u>	<u>26</u>	<u>8</u> North	2 West
<u>NW</u>	<u>35</u>	<u>8</u> North	2 West
_____	_____	_____ North	2 West
_____	_____	_____ North	2 West

The Northwest corner of this claim is approximately 4436 feet West and 15796 feet North of the surveyed southwest corner of Section 12, Township 7 North, Range 2 West, Gila and Salt River Meridian.

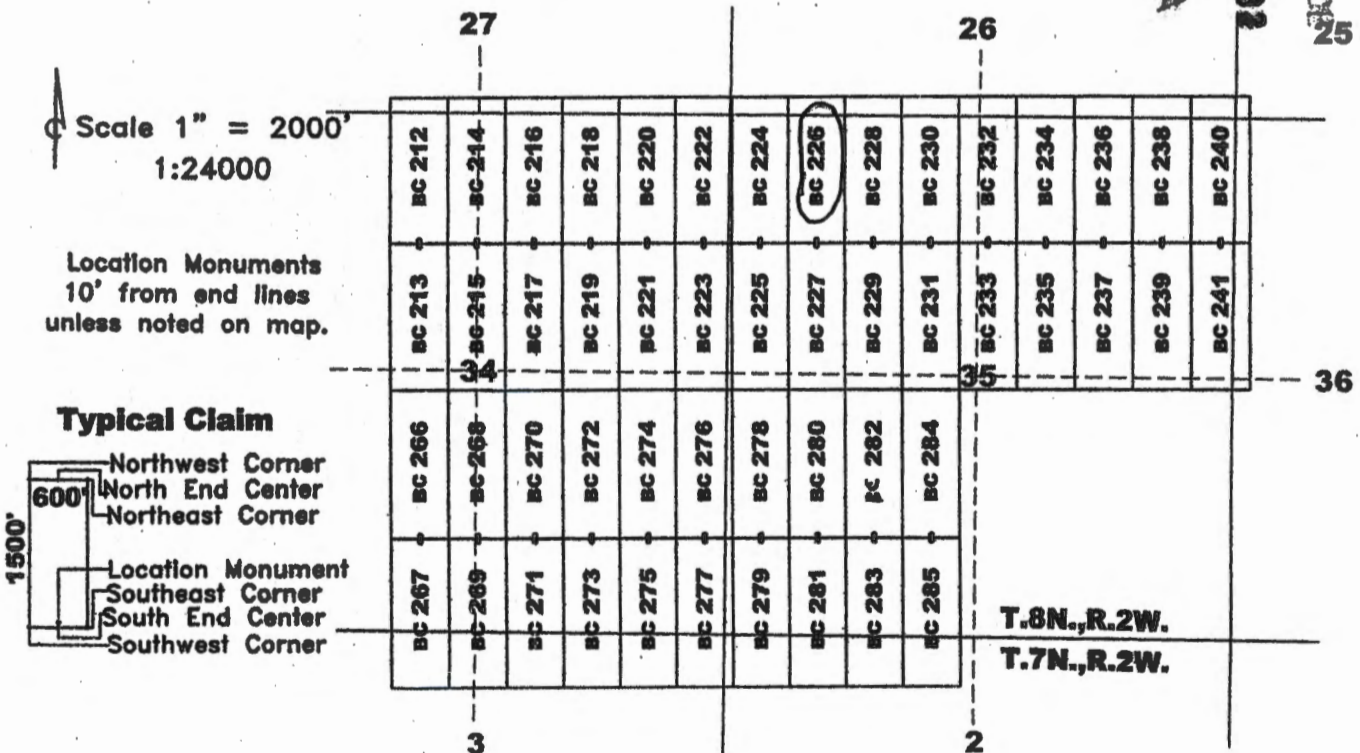
DATED AND POSTED on the ground this 30th day of March, 2020.

Curt Barlow
Curtis Barlow

Agent for: Bitter Creek Exploration Inc.
8825 N. 23rd Ave., Ste 100
Phoenix, Arizona 85021

RECEIVED
 BUREAU OF LAND MANAGEMENT
 PHOENIX ARIZONA
 2020 MAY 11 A 8 32

Claim Map for BC Lode Claim



AHC459931

The above map depicts the BC 226 lode mining claim, which is located in Section (s) 26, 35, Township 8 North, Range 2 West, Gila and Salt River Meridian, Yavapai County, Arizona. The claim corners, end centers, and location monument are marked by 2 inch by 2 inch by 5 foot wooden posts with aluminum tags. The bearings and distances between claim corners are as depicted on the map.

Recording requested by:
Bitter Creek Exploration Inc.

When recorded return to:
Tim Marsh
4750 N. Bonanza Avenue
Tucson, AZ 85749

LOCATION NOTICE FOR LODE MINING CLAIM

NOTICE IS HEREBY GIVEN that the BC 227 lode mining claim has been located by Bitter Creek Exploration Inc., whose current mailing address is 8825 N 23rd Avenue, Suite 100, Phoenix, Arizona 85021. The general course of this claim is north - south and it is situated in Yavapai County, Arizona. This claim is 1500 feet in length and 600 feet in width. This claim runs from the location monument on which this location notice is posted approximately 10 feet in a northerly direction to the north end line and 1490 feet in a southerly direction to the south end line with 300 feet on each side of the monument of location and centerline of the claim. This claim is marked by six monuments, one at each corner and one at the center of each end line of the claim.

The location monument on which this notice is posted is situated within Section 35, Township 8 North, Range 2 West, Gila and Salt River Meridian, Arizona, and this claim occupies the following Quarter Section(s), Section(s), Township(s), and Range(s):

Quarter Section	Section	Township	Range
<u>NW</u>	<u>35</u>	<u>8</u> North	2 West
<u>SW</u>	<u>35</u>	<u>8</u> North	2 West
_____	_____	_____ North	2 West
_____	_____	_____ North	2 West

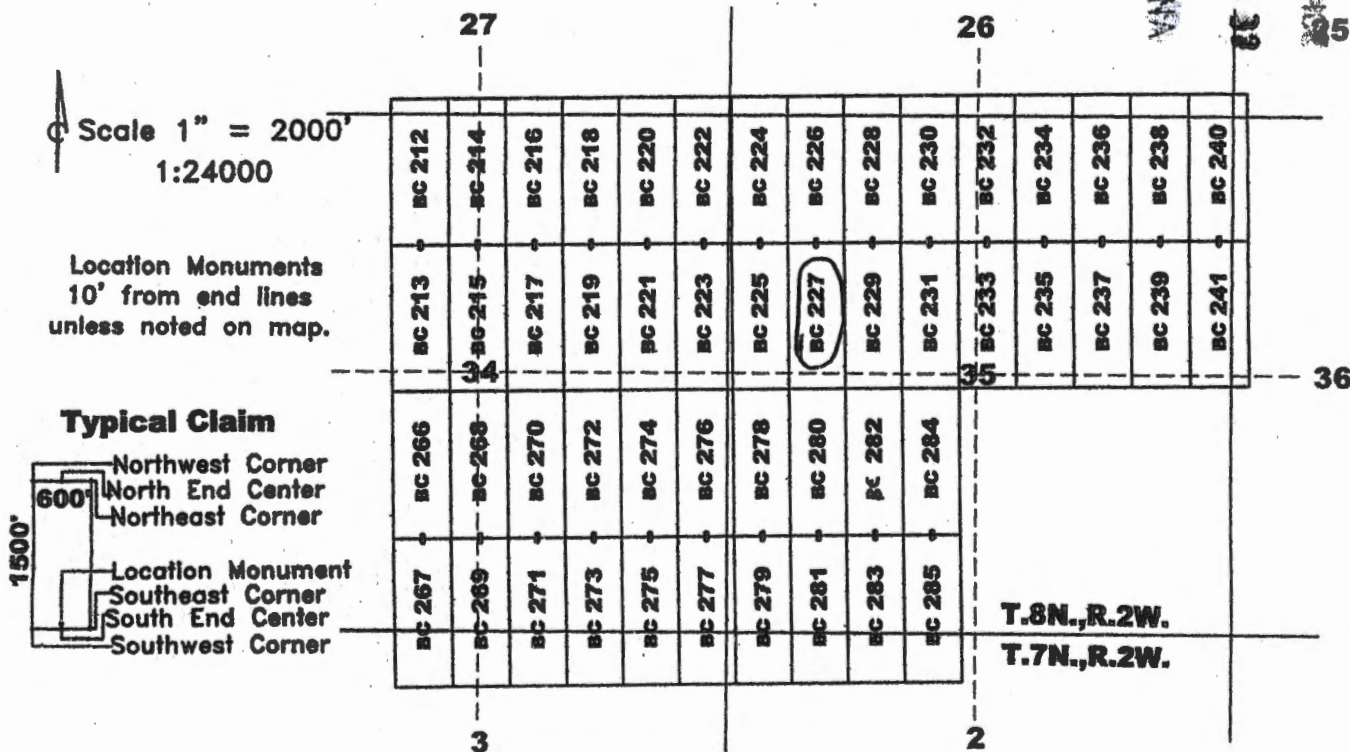
The Northwest corner of this claim is approximately 4436 feet West and 14296 feet North of the surveyed southwest corner of Section 12, Township 7 North, Range 2 West, Gila and Salt River Meridian.

DATED AND POSTED on the ground this 30th day of March, 2020.

Curtis Barlow Agent for: Bitter Creek Exploration Inc.
8825 N. 23rd Ave., Ste 100
Phoenix, Arizona 85021

RECEIVED IN
 DEPT. STATE OFFICE
 PHOENIX, ARIZONA
 2020 MAY 11 A 8:32

Claim Map for BC Lode Claim



The above map depicts the BC 227 lode mining claim, which is located in Section (s) 35, Township 8 North, Range 2 West, Gila and Salt River Meridian, Yavapai County, Arizona. The claim corners, end centers, and location monument are marked by 2 inch by 2 inch by 5 foot wooden posts with aluminum tags. The bearings and distances between claim corners are as depicted on the map.

AMC459932

Recording requested by:
Bitter Creek Exploration Inc.

When recorded return to:
Tim Marsh
4750 N. Bonanza Avenue
Tucson, AZ 85749

LOCATION NOTICE FOR LODE MINING CLAIM

NOTICE IS HEREBY GIVEN that the BC 228 lode mining claim has been located by Bitter Creek Exploration Inc., whose current mailing address is 8825 N 23rd Avenue, Suite 100, Phoenix, Arizona 85021. The general course of this claim is north - south and it is situated in Yavapai County, Arizona. This claim is 1500 feet in length and 600 feet in width. This claim runs from the location monument on which this location notice is posted approximately 1490 feet in a northerly direction to the north end line and 10 feet in a southerly direction to the south end line with 300 feet on each side of the monument of location and centerline of the claim. This claim is marked by six monuments, one at each corner and one at the center of each end line of the claim.

The location monument on which this notice is posted is situated within Section 35, Township 8 North, Range 2 West, Gila and Salt River Meridian, Arizona, and this claim occupies the following Quarter Section(s), Section(s), Township(s), and Range(s):

Quarter Section	Section	Township	Range
<u>SW</u>	<u>26</u>	<u>8</u> North	2 West
<u>NW</u>	<u>35</u>	<u>8</u> North	2 West
_____	_____	_____ North	2 West
_____	_____	_____ North	2 West

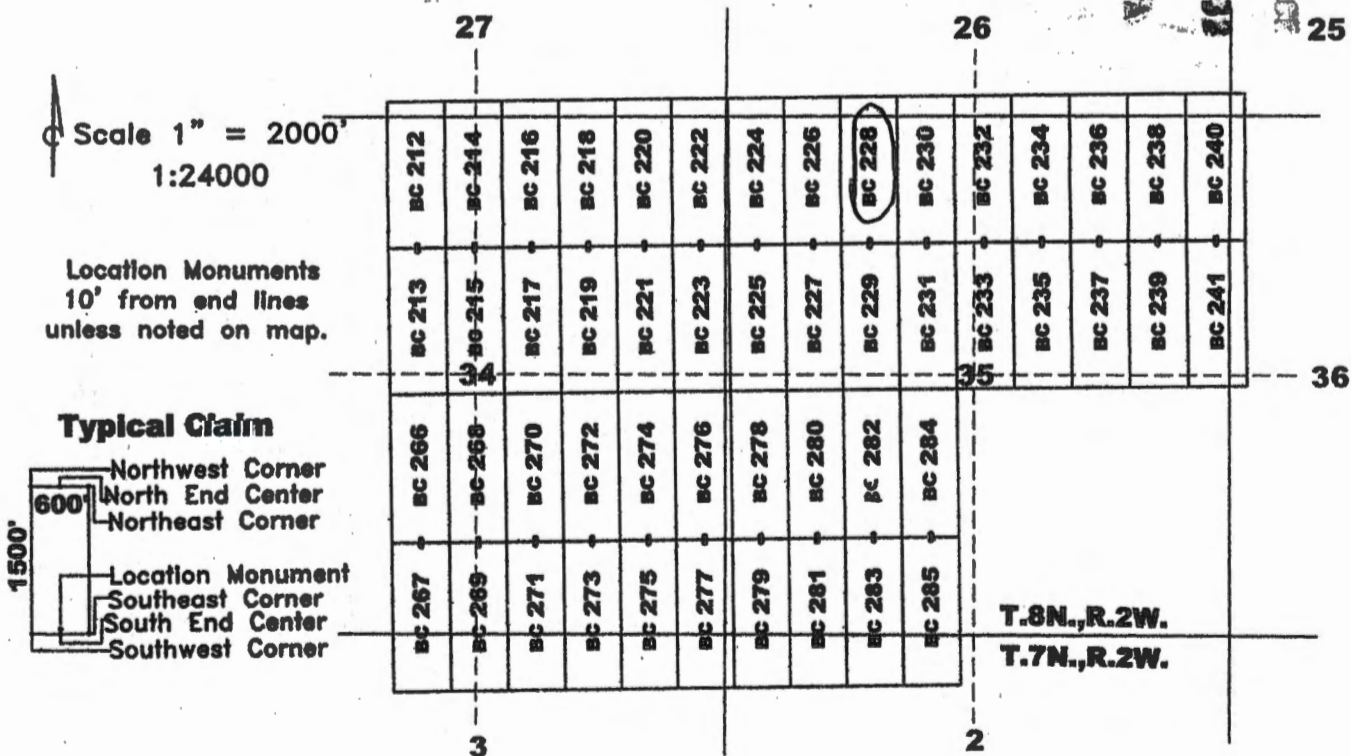
The Northwest corner of this claim is approximately 3836 feet West and 15796 feet North of the surveyed southwest corner of Section 12, Township 7 North, Range 2 West, Gila and Salt River Meridian.

DATED AND POSTED on the ground this 30th day of March, 2020.

Curtis Barlow Agent for: Bitter Creek Exploration Inc.
8825 N. 23rd Ave., Ste 100
Phoenix, Arizona 85021

RECEIVED
 GILIA STATE OFFICE
 2020 MAY 11 A 8 33
 PHOENIX, ARIZONA

Claim Map for BC Lode Claim



The above map depicts the BC 228 lode mining claim, which is located in Section (s) 26,35, Township 8 North, Range 2 West, Gila and Salt River Meridian, Yavapai County, Arizona. The claim corners, end centers, and location monument are marked by 2 inch by 2 inch by 5 foot wooden posts with aluminum tags. The bearings and distances between claim corners are as depicted on the map.

AMC459933

Recording requested by:
Bitter Creek Exploration Inc.

When recorded return to:
Tim Marsh
4750 N. Bonanza Avenue
Tucson, AZ 85749

LOCATION NOTICE FOR LODE MINING CLAIM

NOTICE IS HEREBY GIVEN that the BC 229 lode mining claim has been located by Bitter Creek Exploration Inc., whose current mailing address is 8825 N 23rd Avenue, Suite 100, Phoenix, Arizona 85021. The general course of this claim is north - south and it is situated in Yavapai County, Arizona. This claim is 1500 feet in length and 600 feet in width. This claim runs from the location monument on which this location notice is posted approximately 10 feet in a northerly direction to the north end line and 1490 feet in a southerly direction to the south end line with 300 feet on each side of the monument of location and centerline of the claim. This claim is marked by six monuments, one at each corner and one at the center of each end line of the claim.

The location monument on which this notice is posted is situated within Section 35, Township 8 North, Range 2 West, Gila and Salt River Meridian, Arizona, and this claim occupies the following Quarter Section(s), Section(s), Township(s), and Range(s):

Quarter Section	Section	Township	Range
<u>NW</u>	<u>35</u>	<u>8</u> North	2 West
<u>SW</u>	<u>35</u>	<u>8</u> North	2 West
_____	_____	_____ North	2 West
_____	_____	_____ North	2 West

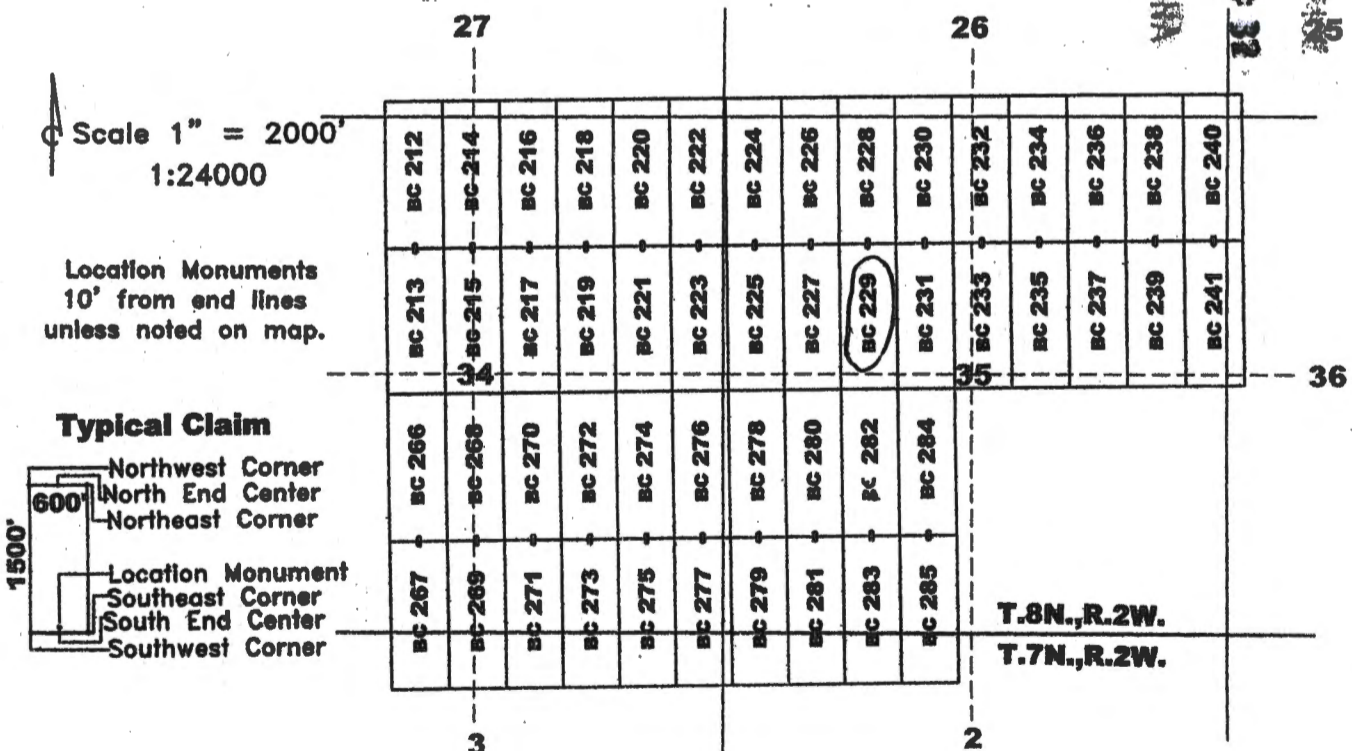
The Northwest corner of this claim is approximately 3836 feet West and 14296 feet North of the surveyed southwest corner of Section 12, Township 7 North, Range 2 West, Gila and Salt River Meridian.

DATED AND POSTED on the ground this 30th day of March, 2020.

Curtis Barlow Agent for: Bitter Creek Exploration Inc.
8825 N. 23rd Ave., Ste 100
Phoenix, Arizona 85021

RECEIVED
 BUREAU OF LAND MANAGEMENT
 PHOENIX, ARIZONA
 2020 MAY 11 A 8 32

Claim Map for BC Lode Claim



AN0459934

The above map depicts the BC 229 lode mining claim, which is located in Section (s) 35, Township 8 North, Range 2 West, Gila and Salt River Meridian, Yavapai County, Arizona. The claim corners, end centers, and location monument are marked by 2 inch by 2 inch by 5 foot wooden posts with aluminum tags. The bearings and distances between claim corners are as depicted on the map.

Recording requested by:
Bitter Creek Exploration Inc.

When recorded return to:
Tim Marsh
4750 N. Bonanza Avenue
Tucson, AZ 85749

LOCATION NOTICE FOR LODE MINING CLAIM

NOTICE IS HEREBY GIVEN that the BC 230 lode mining claim has been located by Bitter Creek Exploration Inc., whose current mailing address is 8825 N 23rd Avenue, Suite 100, Phoenix, Arizona 85021. The general course of this claim is north - south and it is situated in Yavapai County, Arizona. This claim is 1500 feet in length and 600 feet in width. This claim runs from the location monument on which this location notice is posted approximately 1490 feet in a northerly direction to the north end line and 10 feet in a southerly direction to the south end line with 300 feet on each side of the monument of location and centerline of the claim. This claim is marked by six monuments, one at each corner and one at the center of each end line of the claim.

The location monument on which this notice is posted is situated within Section 35, Township 8 North, Range 2 West, Gila and Salt River Meridian, Arizona, and this claim occupies the following Quarter Section(s), Section(s), Township(s), and Range(s):

Quarter Section	Section	Township	Range
<u>SW</u>	<u>26</u>	<u>8</u> North	2 West
<u>NW</u>	<u>35</u>	<u>8</u> North	2 West
_____	_____	_____ North	2 West
_____	_____	_____ North	2 West

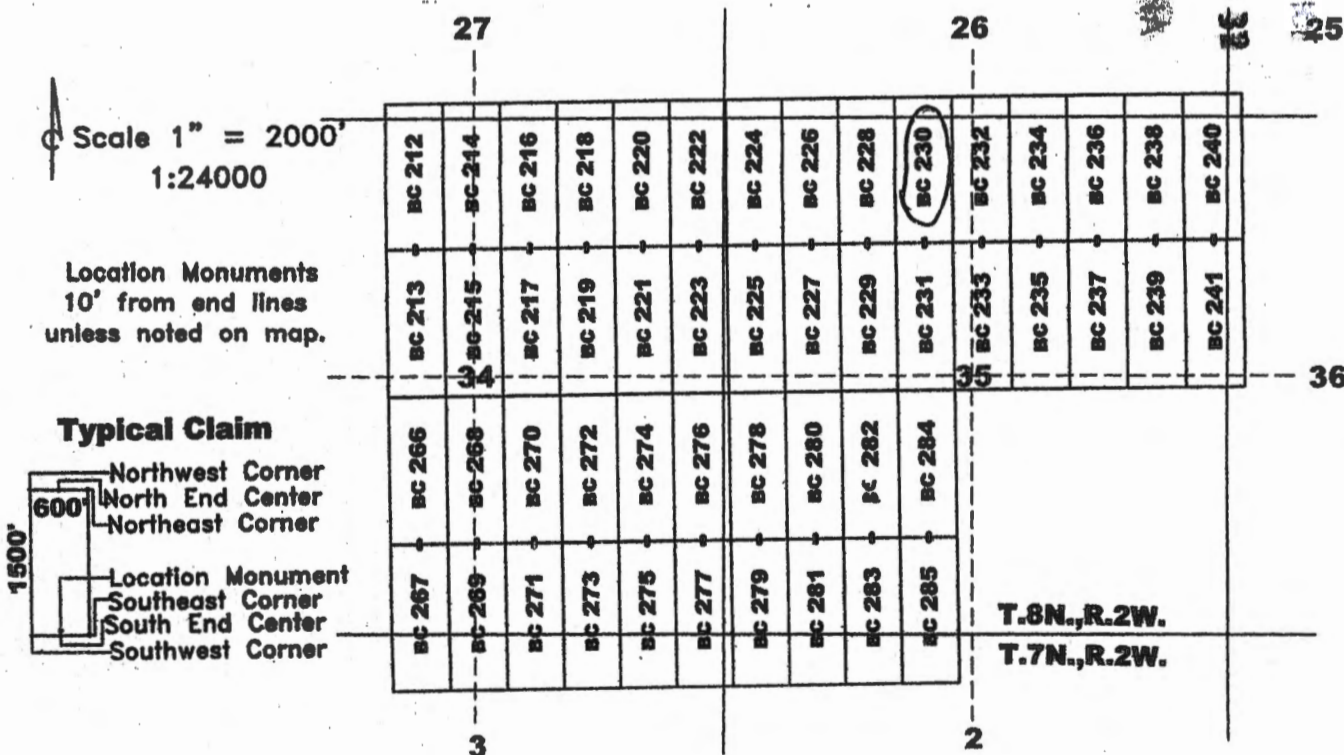
The Northwest corner of this claim is approximately 3236 feet West and 15796 feet North of the surveyed southwest corner of Section 12, Township 7 North, Range 2 West, Gila and Salt River Meridian.

DATED AND POSTED on the ground this 30th day of March, 2020.

Curtis Barlow Agent for: Bitter Creek Exploration Inc.
8825 N. 23rd Ave., Ste 100
Phoenix, Arizona 85021

RECEIVED
 BLM AT STATE OFFICE
 2020 MAY 11 A 9 32
 PHOENIX, ARIZONA

Claim Map for BC Lode Claim



AMC459935

The above map depicts the BC 230 lode mining claim, which is located in Section (s) 26, 35, Township 8 North, Range 2 West, Gila and Salt River Meridian, Yavapai County, Arizona. The claim corners, end centers, and location monument are marked by 2 inch by 2 inch by 5 foot wooden posts with aluminum tags. The bearings and distances between claim corners are as depicted on the map.

Recording requested by:
Bitter Creek Exploration Inc.

When recorded return to:
Tim Marsh
4750 N. Bonanza Avenue
Tucson, AZ 85749

LOCATION NOTICE FOR LODE MINING CLAIM

NOTICE IS HEREBY GIVEN that the BC 231 lode mining claim has been located by Bitter Creek Exploration Inc., whose current mailing address is 8825 N 23rd Avenue, Suite 100, Phoenix, Arizona 85021. The general course of this claim is north - south and it is situated in Yavapai County, Arizona. This claim is 1500 feet in length and 600 feet in width. This claim runs from the location monument on which this location notice is posted approximately 10 feet in a northerly direction to the north end line and 1490 feet in a southerly direction to the south end line with 300 feet on each side of the monument of location and centerline of the claim. This claim is marked by six monuments, one at each corner and one at the center of each end line of the claim.

The location monument on which this notice is posted is situated within Section 35, Township 8 North, Range 2 West, Gila and Salt River Meridian, Arizona, and this claim occupies the following Quarter Section(s), Section(s), Township(s), and Range(s):

Quarter Section	Section	Township	Range
<u>NW</u>	<u>35</u>	<u>8</u> North	2 West
<u>SW</u>	<u>35</u>	<u>8</u> North	2 West
_____	_____	_____ North	2 West
_____	_____	_____ North	2 West

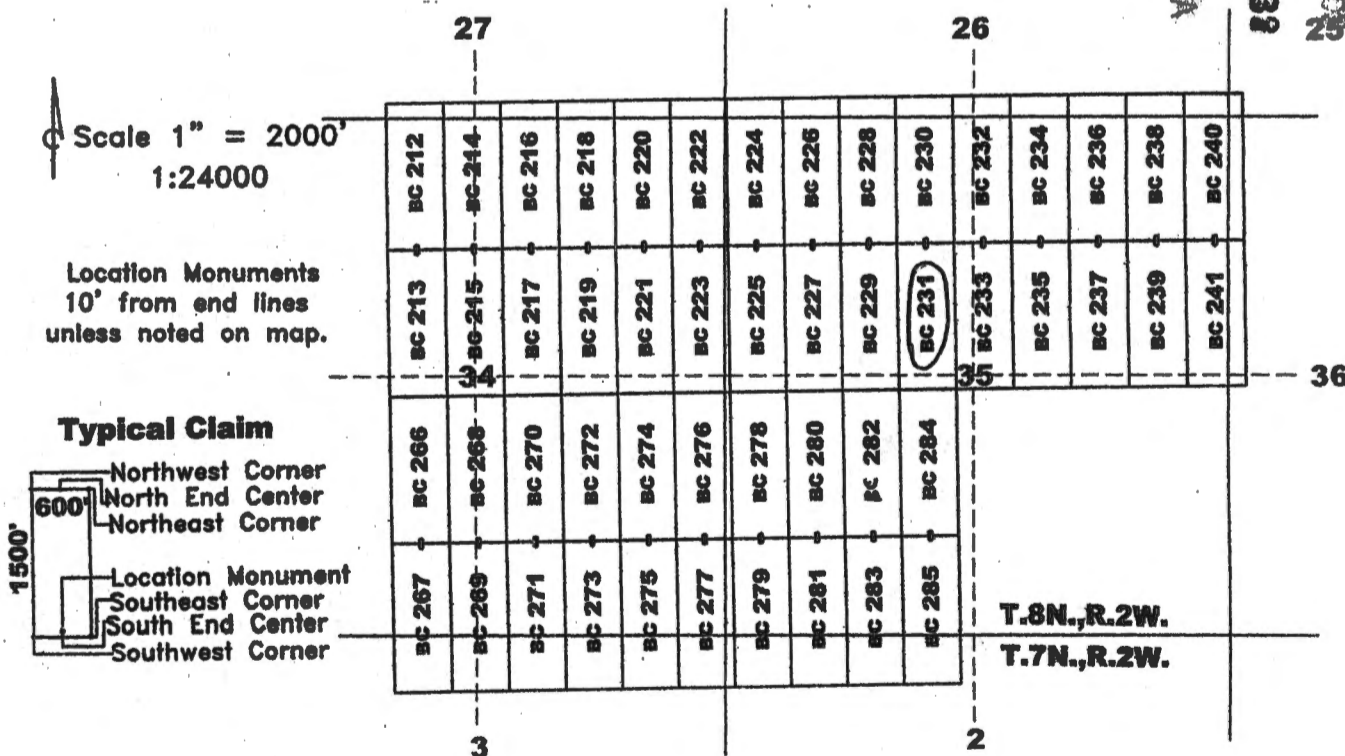
The Northwest corner of this claim is approximately 3236 feet West and 14296 feet North of the surveyed southwest corner of Section 12, Township 7 North, Range 2 West, Gila and Salt River Meridian.

DATED AND POSTED on the ground this 30th day of March, 2020.

Curtis Barlow Agent for: Bitter Creek Exploration Inc.
8825 N. 23rd Ave., Ste 100
Phoenix, Arizona 85021

RECEIVED
 BUREAU OF LAND MANAGEMENT
 PHOENIX, ARIZONA
 2020 MAY 11 A 8:32

Claim Map for BC Lode Claim



AMC459936

The above map depicts the BC 231 lode mining claim, which is located in Section (s) 35, Township 8 North, Range 2 West, Gila and Salt River Meridian, Yavapai County, Arizona. The claim corners, end centers, and location monument are marked by 2 inch by 2 inch by 5 foot wooden posts with aluminum tags. The bearings and distances between claim corners are as depicted on the map.

Recording requested by:
Bitter Creek Exploration Inc.

When recorded return to:
Tim Marsh
4750 N. Bonanza Avenue
Tucson, AZ 85749

LOCATION NOTICE FOR LODE MINING CLAIM

NOTICE IS HEREBY GIVEN that the BC 232 lode mining claim has been located by Bitter Creek Exploration Inc., whose current mailing address is 8825 N 23rd Avenue, Suite 100, Phoenix, Arizona 85021. The general course of this claim is north - south and it is situated in Yavapai County, Arizona. This claim is 1500 feet in length and 600 feet in width. This claim runs from the location monument on which this location notice is posted approximately 1490 feet in a northerly direction to the north end line and 10 feet in a southerly direction to the south end line with 300 feet on each side of the monument of location and centerline of the claim. This claim is marked by six monuments, one at each corner and one at the center of each end line of the claim.

The location monument on which this notice is posted is situated within Section 35, Township 8 North, Range 2 West, Gila and Salt River Meridian, Arizona, and this claim occupies the following Quarter Section(s), Section(s), Township(s), and Range(s):

Quarter Section	Section	Township	Range
<u>SW</u>	<u>26</u>	<u>8</u> North	2 West
<u>SE</u>	<u>26</u>	<u>8</u> North	2 West
<u>NW</u>	<u>35</u>	<u>8</u> North	2 West
<u>NE</u>	<u>35</u>	<u>8</u> North	2 West

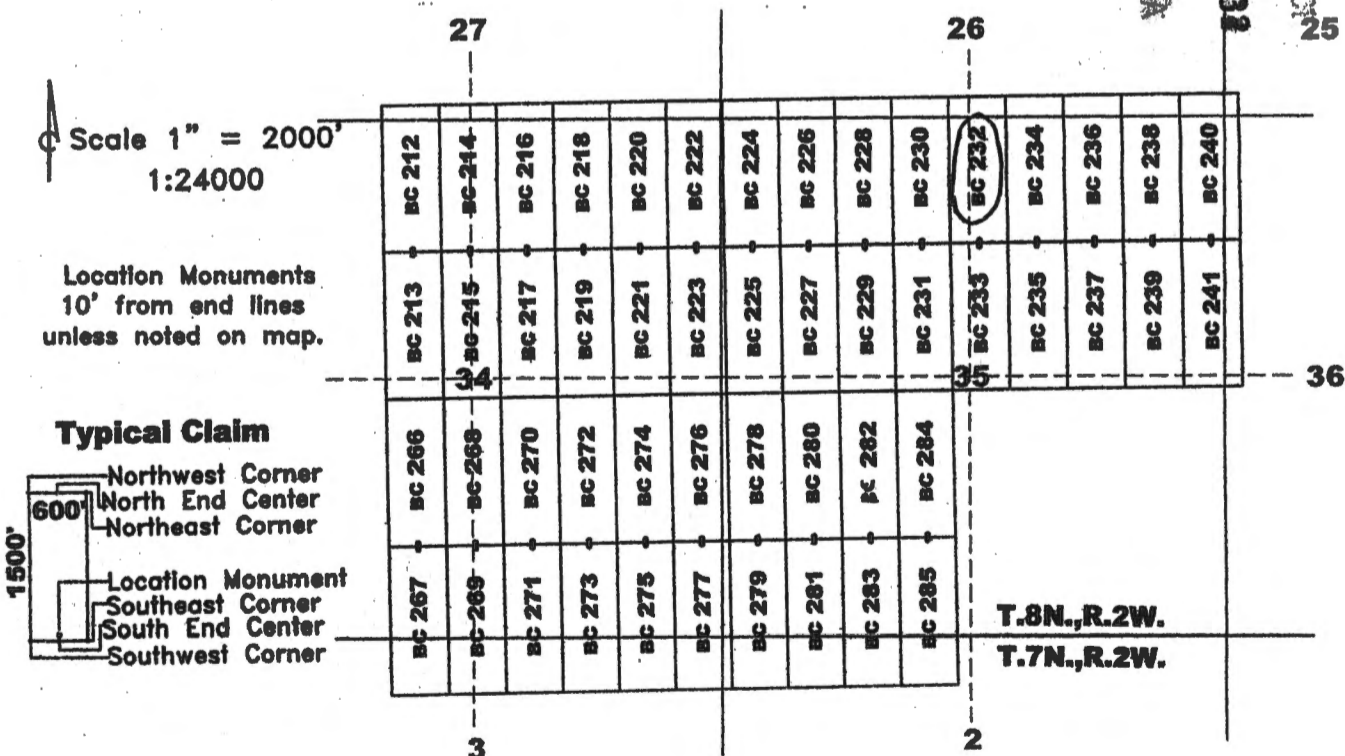
The Northwest corner of this claim is approximately 2636 feet West and 15796 feet North of the surveyed southwest corner of Section 12, Township 7 North, Range 2 West, Gila and Salt River Meridian.

DATED AND POSTED on the ground this 30th day of March, 2020.

Curt Barlow Agent for: Bitter Creek Exploration Inc.
8825 N. 23rd Ave., Ste 100
Phoenix, Arizona 85021

RECEIVED
 DEPT. OF REVENUE
 PHOENIX, ARIZONA
 2020 MAY 11 A 8 32

Claim Map for BC Lode Claim



AN C459937

The above map depicts the BC 232 lode mining claim, which is located in Section (s) 26, 35, Township 8 North, Range 2 West, Gila and Salt River Meridian, Yavapai County, Arizona. The claim corners, end centers, and location monument are marked by 2 inch by 2 inch by 5 foot wooden posts with aluminum tags. The bearings and distances between claim corners are as depicted on the map.

Recording requested by:
Bitter Creek Exploration Inc.

When recorded return to:
Tim Marsh
4750 N. Bonanza Avenue
Tucson, AZ 85749

LOCATION NOTICE FOR LODE MINING CLAIM

NOTICE IS HEREBY GIVEN that the BC 233 lode mining claim has been located by Bitter Creek Exploration Inc., whose current mailing address is 8825 N 23rd Avenue, Suite 100, Phoenix, Arizona 85021. The general course of this claim is north - south and it is situated in Yavapai County, Arizona. This claim is 1500 feet in length and 600 feet in width. This claim runs from the location monument on which this location notice is posted approximately 10 feet in a northerly direction to the north end line and 1490 feet in a southerly direction to the south end line with 300 feet on each side of the monument of location and centerline of the claim. This claim is marked by six monuments, one at each corner and one at the center of each end line of the claim.

The location monument on which this notice is posted is situated within Section 35, Township 8 North, Range 2 West, Gila and Salt River Meridian, Arizona, and this claim occupies the following Quarter Section(s), Section(s), Township(s), and Range(s):

Quarter Section	Section	Township	Range
NW	35	8 North	2 West
NE	35	8 North	2 West
SW	35	8 North	2 West
SE	35	8 North	2 West

The Northwest corner of this claim is approximately 2636 feet West and 14296 feet North of the surveyed southwest corner of Section 12, Township 7 North, Range 2 West, Gila and Salt River Meridian.

DATED AND POSTED on the ground this 30th day of March, 2020.

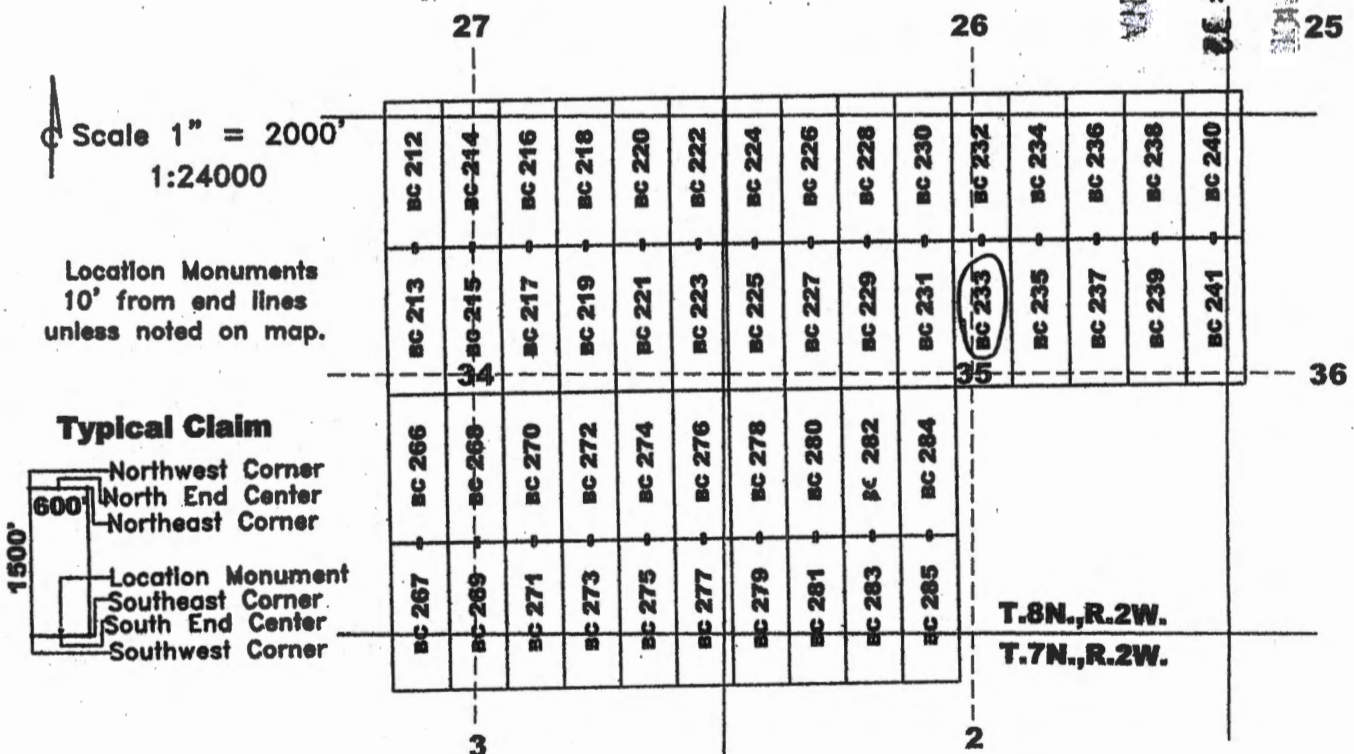
Curtis Barlow
Curtis Barlow

Agent for:

Bitter Creek Exploration Inc.
8825 N. 23rd Ave., Ste 100
Phoenix, Arizona 85021

RECEIVED
 DEPT. OF STATE OFFICE
 2020 MAY 11 A 8:32
 PHOENIX, ARIZONA

Claim Map for BC Lode Claim



AHC459938

The above map depicts the BC 233 lode mining claim, which is located in Section (s) 35, Township 8 North, Range 2 West, Gila and Salt River Meridian, Yavapai County, Arizona. The claim corners, end centers, and location monument are marked by 2 inch by 2 inch by 5 foot wooden posts with aluminum tags. The bearings and distances between claim corners are as depicted on the map.

Recording requested by:
Bitter Creek Exploration Inc.

When recorded return to:
Tim Marsh
4750 N. Bonanza Avenue
Tucson, AZ 85749

LOCATION NOTICE FOR LODE MINING CLAIM

NOTICE IS HEREBY GIVEN that the BC 234 lode mining claim has been located by Bitter Creek Exploration Inc., whose current mailing address is 8825 N 23rd Avenue, Suite 100, Phoenix, Arizona 85021. The general course of this claim is north - south and it is situated in Yavapai County, Arizona. This claim is 1500 feet in length and 600 feet in width. This claim runs from the location monument on which this location notice is posted approximately 1490 feet in a northerly direction to the north end line and 10 feet in a southerly direction to the south end line with 300 feet on each side of the monument of location and centerline of the claim. This claim is marked by six monuments, one at each corner and one at the center of each end line of the claim.

The location monument on which this notice is posted is situated within Section 35, Township 8 North, Range 2 West, Gila and Salt River Meridian, Arizona, and this claim occupies the following Quarter Section(s), Section(s), Township(s), and Range(s):

Quarter Section	Section	Township	Range
<u>SE</u>	<u>26</u>	<u>8</u> North	2 West
<u>NE</u>	<u>35</u>	<u>8</u> North	2 West
_____	_____	_____ North	2 West
_____	_____	_____ North	2 West

The Northwest corner of this claim is approximately 2036 feet West and 15796 feet North of the surveyed southwest corner of Section 12, Township 7 North, Range 2 West, Gila and Salt River Meridian.

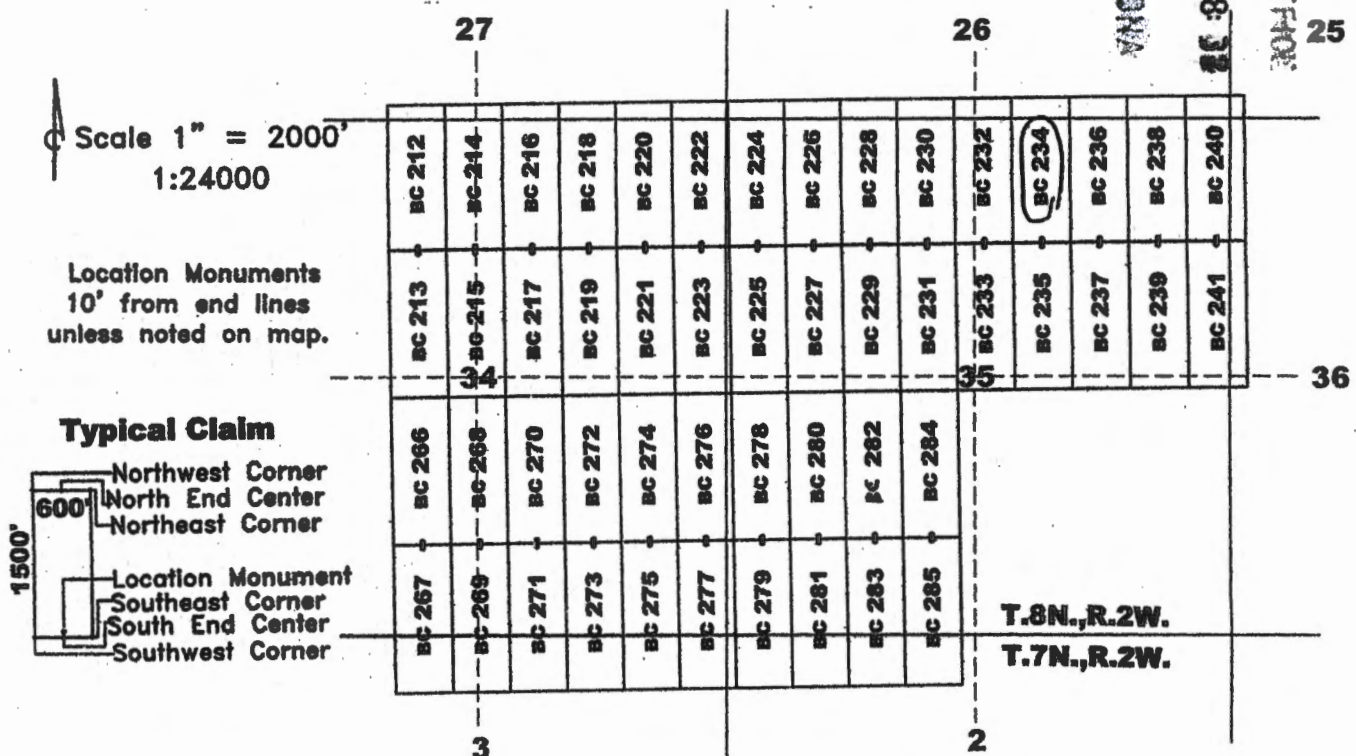
DATED AND POSTED on the ground this 30th day of March, 2020.

Curt Barlow
Curtis Barlow

Agent for: Bitter Creek Exploration Inc.
8825 N. 23rd Ave., Ste 100
Phoenix, Arizona 85021

RECEIVED
 GENERAL STATE OFFICE
 PHOENIX, ARIZONA
 2020 MAY 11 A 8:38

Claim Map for BC Lode Claim



AHC459939

The above map depicts the BC 234 lode mining claim, which is located in Section (s) 26, 35, Township 8 North, Range 2 West, Gila and Salt River Meridian, Yavapai County, Arizona. The claim corners, end centers, and location monument are marked by 2 inch by 2 inch by 5 foot wooden posts with aluminum tags. The bearings and distances between claim corners are as depicted on the map.

Recording requested by:
Bitter Creek Exploration Inc.

When recorded return to:
Tim Marsh
4750 N. Bonanza Avenue
Tucson, AZ 85749

LOCATION NOTICE FOR LODE MINING CLAIM

NOTICE IS HEREBY GIVEN that the BC 235 lode mining claim has been located by Bitter Creek Exploration Inc., whose current mailing address is 8825 N 23rd Avenue, Suite 100, Phoenix, Arizona 85021. The general course of this claim is north - south and it is situated in Yavapai County, Arizona. This claim is 1500 feet in length and 600 feet in width. This claim runs from the location monument on which this location notice is posted approximately 10 feet in a northerly direction to the north end line and 1490 feet in a southerly direction to the south end line with 300 feet on each side of the monument of location and centerline of the claim. This claim is marked by six monuments, one at each corner and one at the center of each end line of the claim.

The location monument on which this notice is posted is situated within Section 35, Township 8 North, Range 2 West, Gila and Salt River Meridian, Arizona, and this claim occupies the following Quarter Section(s), Section(s), Township(s), and Range(s):

Quarter Section	Section	Township	Range
<u>NE</u>	<u>35</u>	<u>8</u> North	2 West
<u>SE</u>	<u>35</u>	<u>8</u> North	2 West
_____	_____	_____ North	2 West
_____	_____	_____ North	2 West

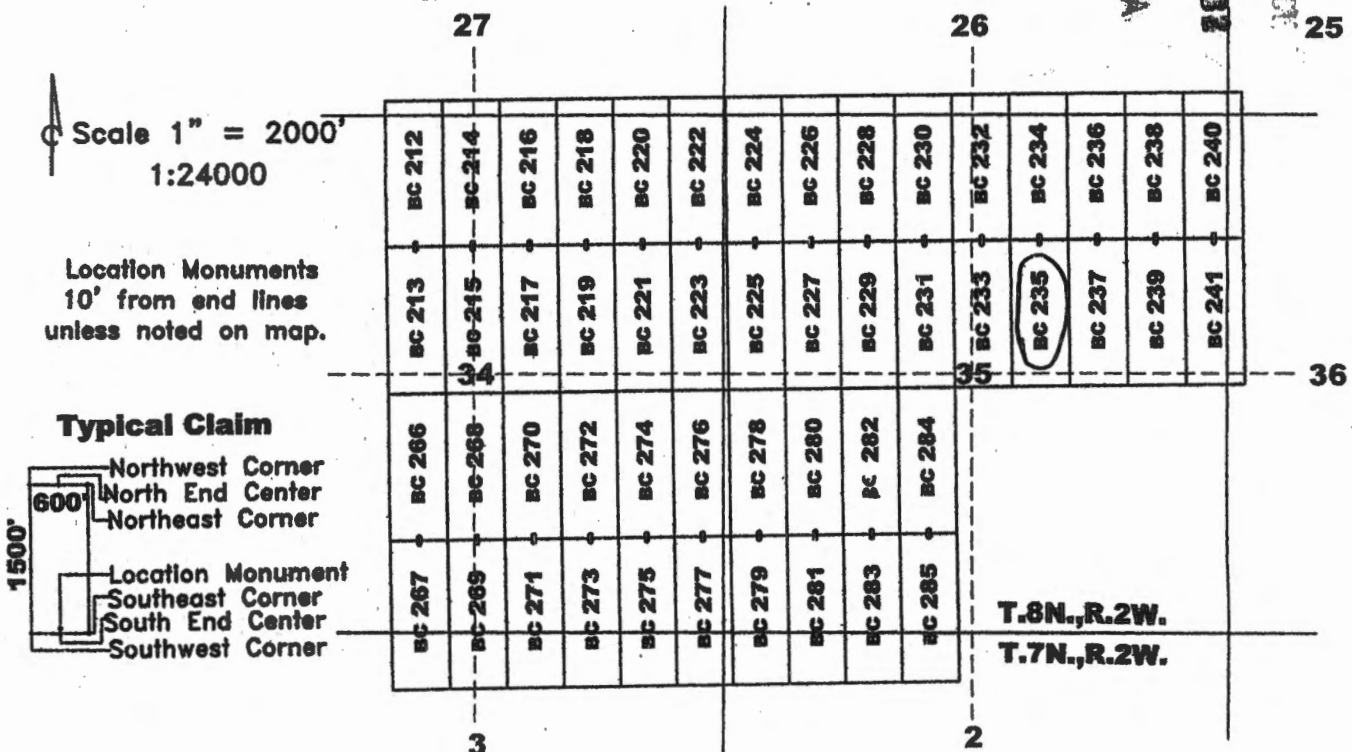
The Northwest corner of this claim is approximately 2036 feet West and 14296 feet North of the surveyed southwest corner of Section 12, Township 7 North, Range 2 West, Gila and Salt River Meridian.

DATED AND POSTED on the ground this 30th day of March, 2020.

Curt Barlow Agent for: Bitter Creek Exploration Inc.
8825 N. 23rd Ave., Ste 100
Phoenix, Arizona 85021

RECEIVED
 BUREAU OF LAND MANAGEMENT
 PHOENIX, ARIZONA
 2020 MAY 11 A 8:37

Claim Map for BC Lode Claim



The above map depicts the BC 235 lode mining claim, which is located in Section (s) 35, Township 8 North, Range 2 West, Gila and Salt River Meridian, Yavapai County, Arizona. The claim corners, end centers, and location monument are marked by 2 inch by 2 inch by 5 foot wooden posts with aluminum tags. The bearings and distances between claim corners are as depicted on the map.

AMC459940

Recording requested by:
Bitter Creek Exploration Inc.

When recorded return to:
Tim Marsh
4750 N. Bonanza Avenue
Tucson, AZ 85749

LOCATION NOTICE FOR LODE MINING CLAIM

NOTICE IS HEREBY GIVEN that the BC 236 lode mining claim has been located by Bitter Creek Exploration Inc., whose current mailing address is 8825 N 23rd Avenue, Suite 100, Phoenix, Arizona 85021. The general course of this claim is north - south and it is situated in Yavapai County, Arizona. This claim is 1500 feet in length and 600 feet in width. This claim runs from the location monument on which this location notice is posted approximately 1490 feet in a northerly direction to the north end line and 10 feet in a southerly direction to the south end line with 300 feet on each side of the monument of location and centerline of the claim. This claim is marked by six monuments, one at each corner and one at the center of each end line of the claim.

The location monument on which this notice is posted is situated within Section 35, Township 8 North, Range 2 West, Gila and Salt River Meridian, Arizona, and this claim occupies the following Quarter Section(s), Section(s), Township(s), and Range(s):

Quarter Section	Section	Township	Range
<u>SE</u>	<u>26</u>	<u>8</u> North	2 West
<u>NE</u>	<u>35</u>	<u>8</u> North	2 West
_____	_____	_____ North	2 West
_____	_____	_____ North	2 West

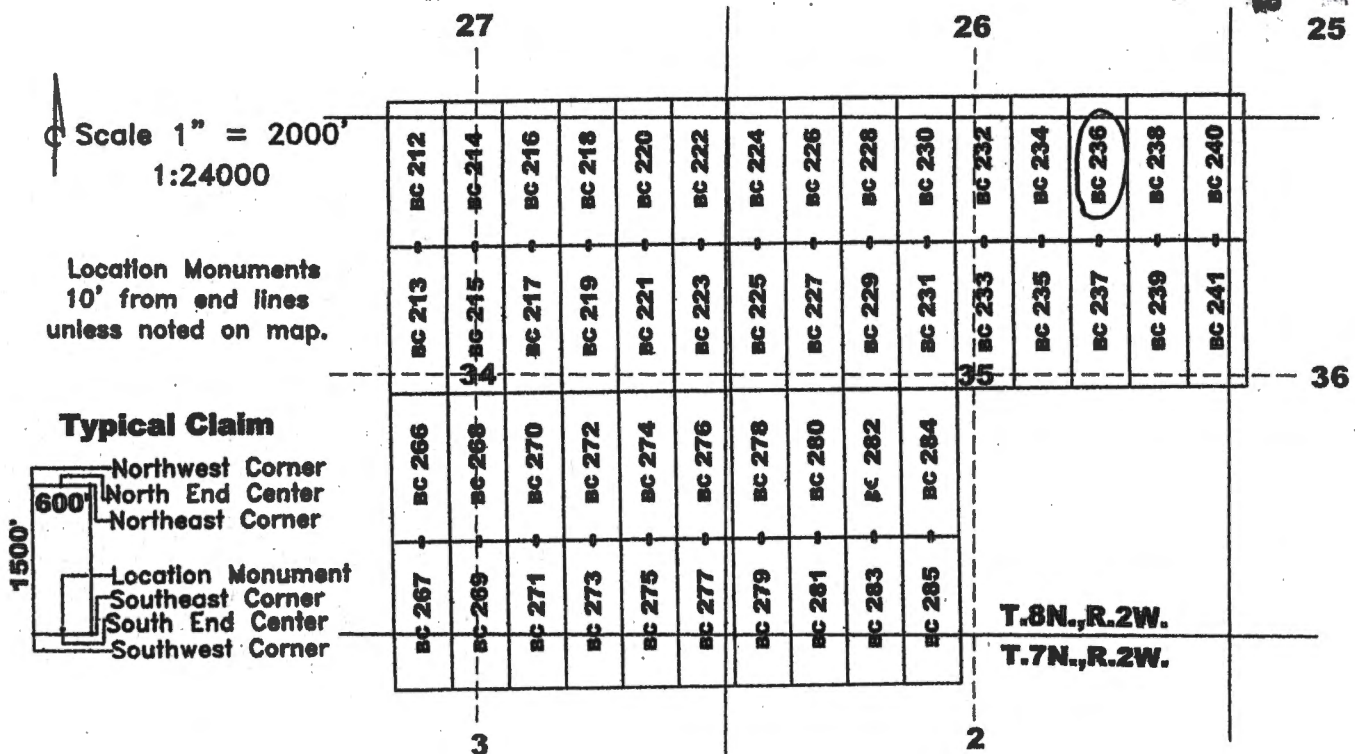
The Northwest corner of this claim is approximately 1436 feet West and 15796 feet North of the surveyed southwest corner of Section 12, Township 7 North, Range 2 West, Gila and Salt River Meridian.

DATED AND POSTED on the ground this 30th day of March, 2020.

Curt Barlow Agent for: Bitter Creek Exploration Inc.
8825 N. 23rd Ave., Ste 100
Phoenix, Arizona 85021

RECEIVED
 PHOENIX ARIZONA
 2020 MAY 11 A 8:32
 PHOENIX STATE OFFICE

Claim Map for BC Lode Claim



AMC459941

The above map depicts the BC 236 lode mining claim, which is located in Section (s) 26, 35, Township 8 North, Range 2 West, Gila and Salt River Meridian, Yavapai County, Arizona. The claim corners, end centers, and location monument are marked by 2 inch by 2 inch by 5 foot wooden posts with aluminum tags. The bearings and distances between claim corners are as depicted on the map.

Recording requested by:
Bitter Creek Exploration Inc.

When recorded return to:
Tim Marsh
4750 N. Bonanza Avenue
Tucson, AZ 85749

LOCATION NOTICE FOR LODE MINING CLAIM

NOTICE IS HEREBY GIVEN that the BC 237 lode mining claim has been located by Bitter Creek Exploration Inc., whose current mailing address is 8825 N 23rd Avenue, Suite 100, Phoenix, Arizona 85021. The general course of this claim is north - south and it is situated in Yavapai County, Arizona. This claim is 1500 feet in length and 600 feet in width. This claim runs from the location monument on which this location notice is posted approximately 10 feet in a northerly direction to the north end line and 1490 feet in a southerly direction to the south end line with 300 feet on each side of the monument of location and centerline of the claim. This claim is marked by six monuments, one at each corner and one at the center of each end line of the claim.

The location monument on which this notice is posted is situated within Section 35, Township 8 North, Range 2 West, Gila and Salt River Meridian, Arizona, and this claim occupies the following Quarter Section(s), Section(s), Township(s), and Range(s):

Quarter Section	Section	Township	Range
<u>NE</u>	<u>35</u>	<u>8</u> North	2 West
<u>SE</u>	<u>35</u>	<u>8</u> North	2 West
_____	_____	_____ North	2 West
_____	_____	_____ North	2 West

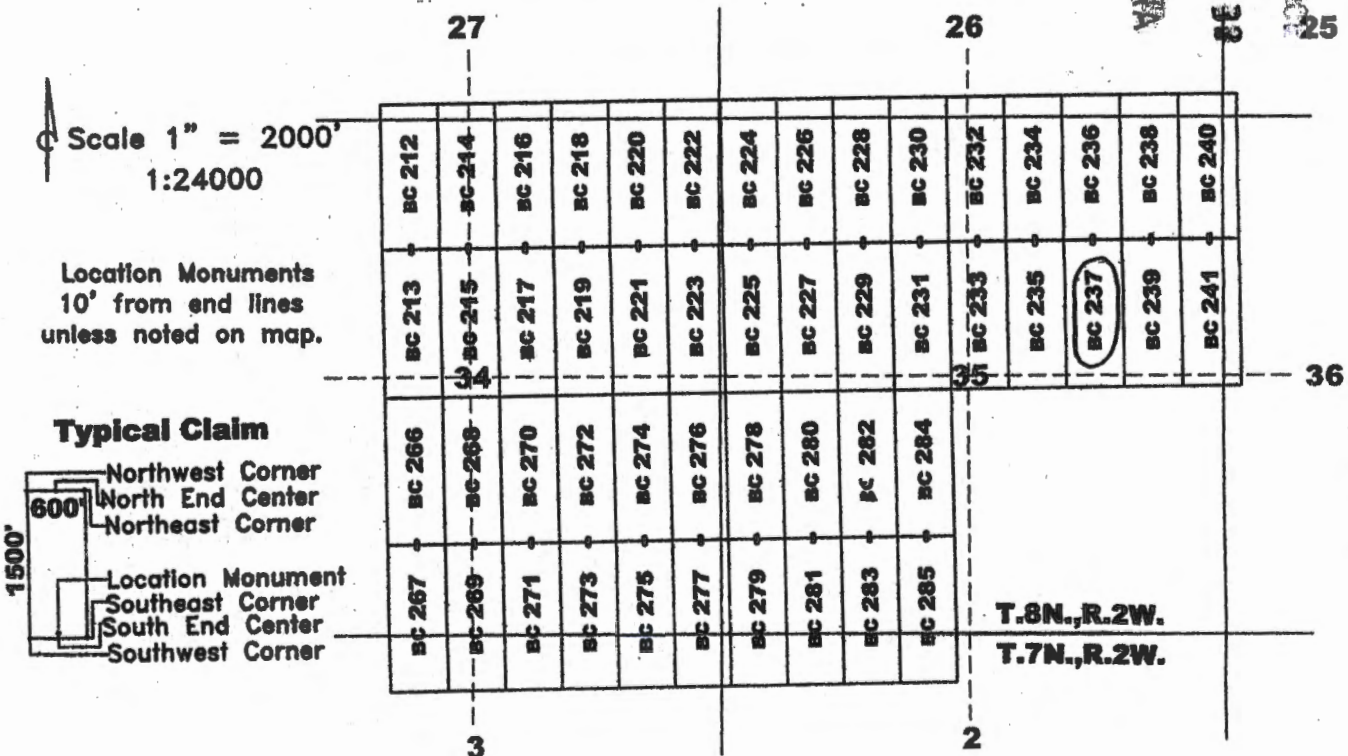
The Northwest corner of this claim is approximately 1436 feet West and 14296 feet North of the surveyed southwest corner of Section 12, Township 7 North, Range 2 West, Gila and Salt River Meridian.

DATED AND POSTED on the ground this 30th day of March, 2020.

Curt Barlow Agent for: Bitter Creek Exploration Inc.
8825 N. 23rd Ave., Ste 100
Phoenix, Arizona 85021

RECEIVED
 BUREAU OF LAND MANAGEMENT
 PHOENIX, ARIZONA
 2020 MAY 11 A 8:32
 25

Claim Map for BC Lode Claim



AMC459942

The above map depicts the BC 237 lode mining claim, which is located in Section (s) 35, Township 8 North, Range 2 West, Gila and Salt River Meridian, Yavapai County, Arizona. The claim corners, end centers, and location monument are marked by 2 inch by 2 inch by 5 foot wooden posts with aluminum tags. The bearings and distances between claim corners are as depicted on the map.

Recording requested by:
Bitter Creek Exploration Inc.

When recorded return to:
Tim Marsh
4750 N. Bonanza Avenue
Tucson, AZ 85749

LOCATION NOTICE FOR LODE MINING CLAIM

NOTICE IS HEREBY GIVEN that the BC 238 lode mining claim has been located by Bitter Creek Exploration Inc., whose current mailing address is 8825 N 23rd Avenue, Suite 100, Phoenix, Arizona 85021. The general course of this claim is north - south and it is situated in Yavapai County, Arizona. This claim is 1500 feet in length and 600 feet in width. This claim runs from the location monument on which this location notice is posted approximately 1490 feet in a northerly direction to the north end line and 10 feet in a southerly direction to the south end line with 300 feet on each side of the monument of location and centerline of the claim. This claim is marked by six monuments, one at each corner and one at the center of each end line of the claim.

The location monument on which this notice is posted is situated within Section 35, Township 8 North, Range 2 West, Gila and Salt River Meridian, Arizona, and this claim occupies the following Quarter Section(s), Section(s), Township(s), and Range(s):

Quarter Section	Section	Township	Range
<u>SE</u>	<u>26</u>	<u>8</u> North	2 West
<u>NE</u>	<u>35</u>	<u>8</u> North	2 West
_____	_____	_____ North	2 West
_____	_____	_____ North	2 West

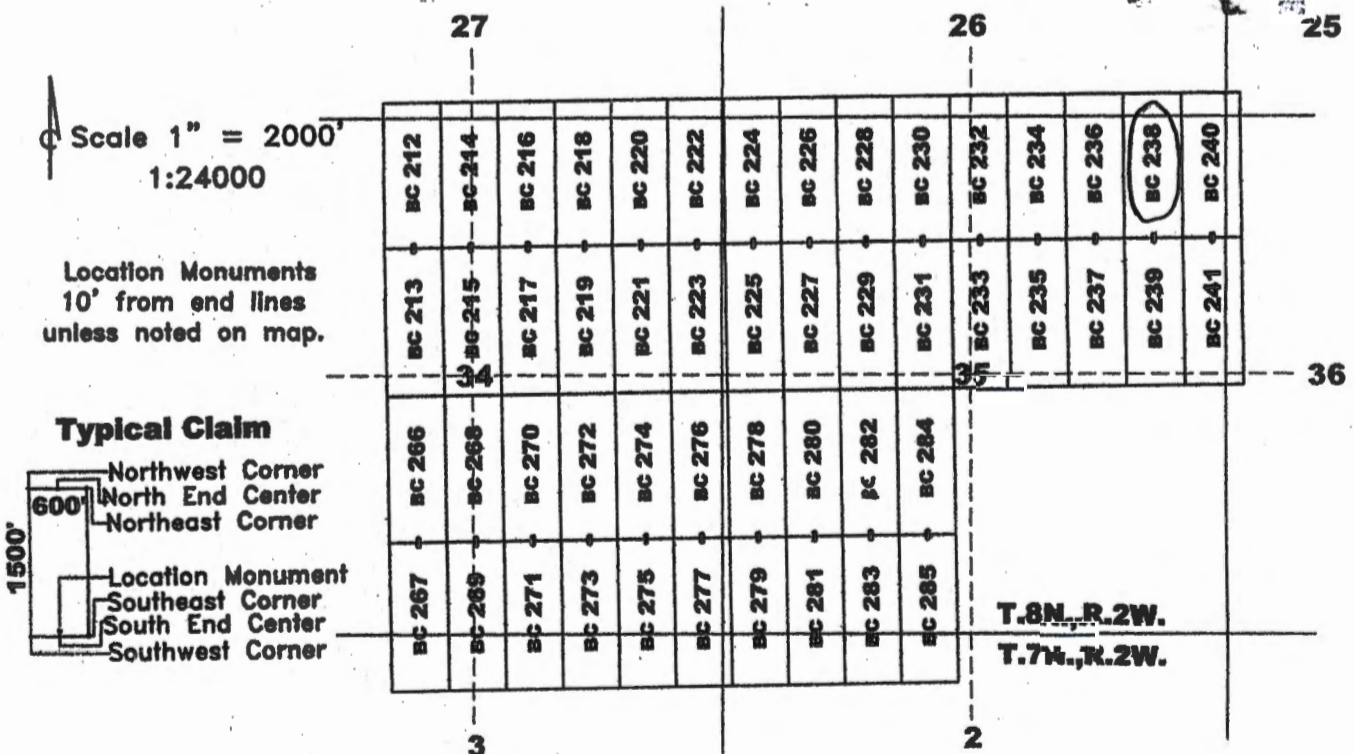
The Northwest corner of this claim is approximately 836 feet West and 15796 feet North of the surveyed southwest corner of Section 12, Township 7 North, Range 2 West, Gila and Salt River Meridian.

DATED AND POSTED on the ground this 30th day of March, 2020.

Curtis Barlow Agent for: Bitter Creek Exploration Inc.
8825 N. 23rd Ave., Ste 100
Phoenix, Arizona 85021

RECEIVED
 PLANNING STATE OFFICE
 2020 MAY 11 A 8:34
 PHOENIX, ARIZONA

Claim Map for BC Lode Claim



AMC 459943

The above map depicts the BC 238 lode mining claim, which is located in Section (s) 26, 35, Township 8 North, Range 2 West, Gila and Salt River Meridian, Yavapai County, Arizona. The claim corners, end centers, and location monument are marked by 2 inch by 2 inch by 5 foot wooden posts with aluminum tags. The bearings and distances between claim corners are as depicted on the map.

Recording requested by:
Bitter Creek Exploration Inc.

When recorded return to:
Tim Marsh
4750 N. Bonanza Avenue
Tucson, AZ 85749

LOCATION NOTICE FOR LODE MINING CLAIM

NOTICE IS HEREBY GIVEN that the BC 239 lode mining claim has been located by Bitter Creek Exploration Inc., whose current mailing address is 8825 N 23rd Avenue, Suite 100, Phoenix, Arizona 85021. The general course of this claim is north - south and it is situated in Yavapai County, Arizona. This claim is 1500 feet in length and 600 feet in width. This claim runs from the location monument on which this location notice is posted approximately 10 feet in a northerly direction to the north end line and 1490 feet in a southerly direction to the south end line with 300 feet on each side of the monument of location and centerline of the claim. This claim is marked by six monuments, one at each corner and one at the center of each end line of the claim.

The location monument on which this notice is posted is situated within Section 35, Township 8 North, Range 2 West, Gila and Salt River Meridian, Arizona, and this claim occupies the following Quarter Section(s), Section(s), Township(s), and Range(s):

Quarter Section	Section	Township	Range
<u>NE</u>	<u>35</u>	<u>8</u> North	2 West
<u>SE</u>	<u>35</u>	<u>8</u> North	2 West
_____	_____	_____ North	2 West
_____	_____	_____ North	2 West

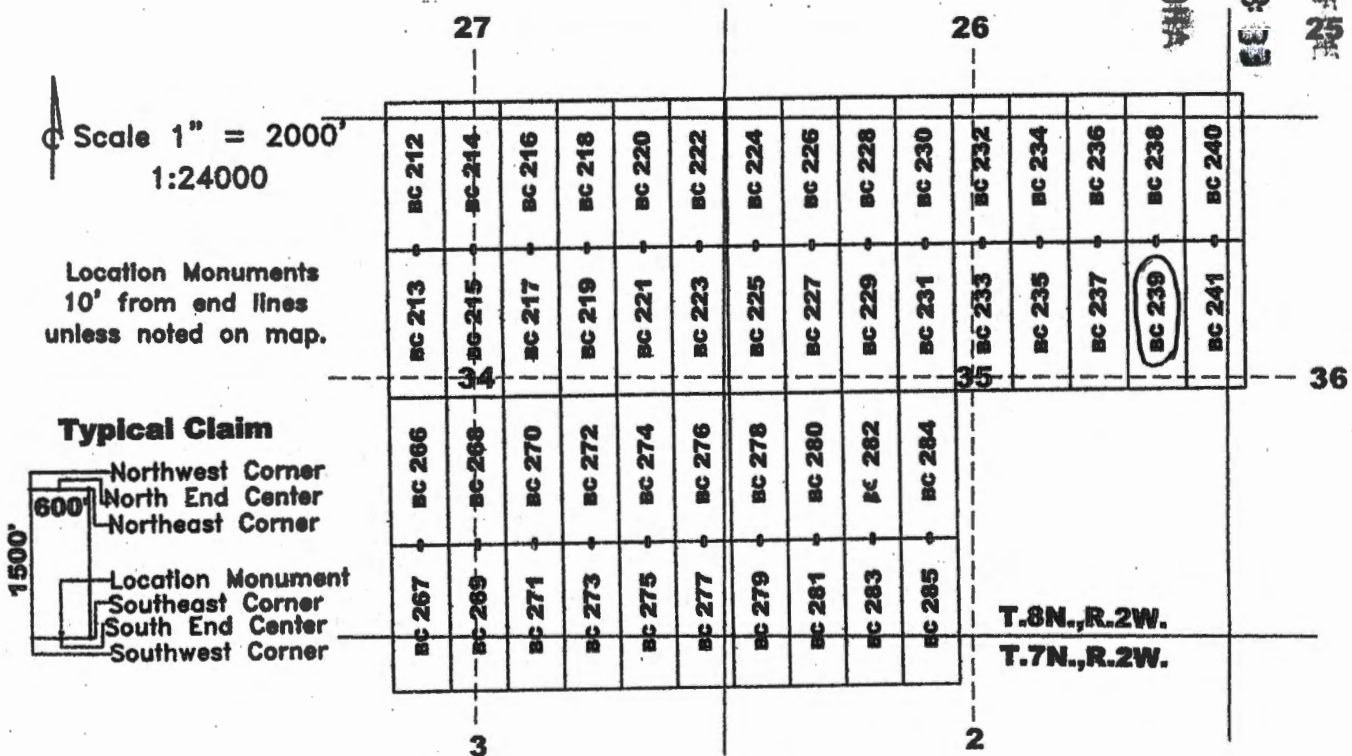
The Northwest corner of this claim is approximately 836 feet West and 14296 feet North of the surveyed southwest corner of Section 12, Township 7 North, Range 2 West, Gila and Salt River Meridian.

DATED AND POSTED on the ground this 30th day of March, 2020.

Curt Barlow Agent for: Bitter Creek Exploration Inc.
8825 N. 23rd Ave., Ste 100
Phoenix, Arizona 85021

RECEIVED
 GILIA STATE OFFICE
 2020 MAY 11 A 8:33
 PHOENIX, ARIZONA

Claim Map for BC Lode Claim



AMC 459944

The above map depicts the BC 239 lode mining claim, which is located in Section (s) 35, Township 8 North, Range 2 West, Gila and Salt River Meridian, Yavapai County, Arizona. The claim corners, end centers, and location monument are marked by 2 inch by 2 inch by 5 foot wooden posts with aluminum tags. The bearings and distances between claim corners are as depicted on the map.

Recording requested by:
Bitter Creek Exploration Inc.

When recorded return to:
Tim Marsh
4750 N. Bonanza Avenue
Tucson, AZ 85749

LOCATION NOTICE FOR LODE MINING CLAIM

NOTICE IS HEREBY GIVEN that the BC 240 lode mining claim has been located by Bitter Creek Exploration Inc., whose current mailing address is 8825 N 23rd Avenue, Suite 100, Phoenix, Arizona 85021. The general course of this claim is north - south and it is situated in Yavapai County, Arizona. This claim is 1500 feet in length and 600 feet in width. This claim runs from the location monument on which this location notice is posted approximately 1490 feet in a northerly direction to the north end line and 10 feet in a southerly direction to the south end line with 300 feet on each side of the monument of location and centerline of the claim. This claim is marked by six monuments, one at each corner and one at the center of each end line of the claim.

The location monument on which this notice is posted is situated within Section 35, Township 8 North, Range 2 West, Gila and Salt River Meridian, Arizona, and this claim occupies the following Quarter Section(s), Section(s), Township(s), and Range(s):

Quarter Section	Section	Township	Range
<u>SE</u>	<u>26</u>	<u>8</u> North	2 West
<u>SW</u>	<u>25</u>	<u>8</u> North	2 West
<u>NE</u>	<u>35</u>	<u>8</u> North	2 West
<u>NW</u>	<u>36</u>	<u>8</u> North	2 West

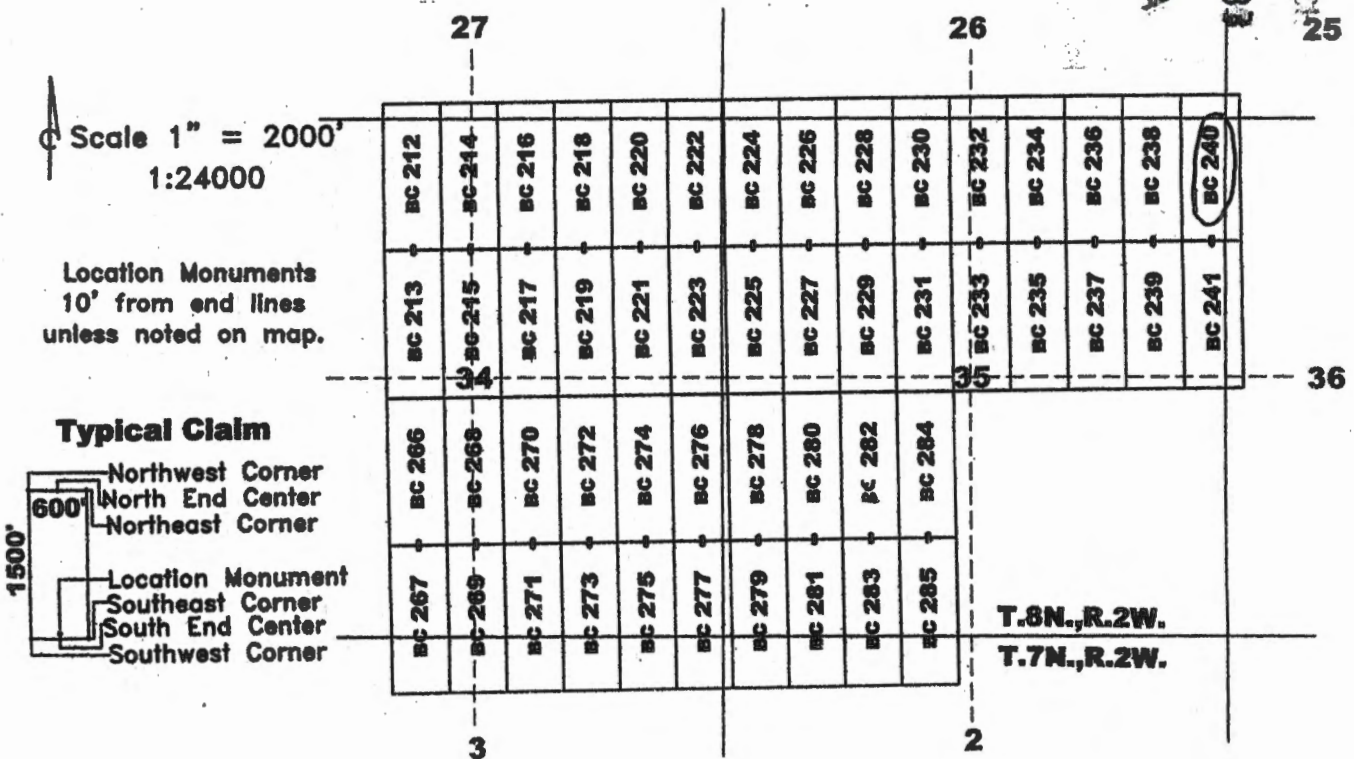
The Northwest corner of this claim is approximately 236 feet West and 15796 feet North of the surveyed southwest corner of Section 12, Township 7 North, Range 2 West, Gila and Salt River Meridian.

DATED AND POSTED on the ground this 30th day of March, 2020.

Curt Barlow Agent for: Bitter Creek Exploration Inc.
Curtis Barlow 8825 N. 23rd Ave., Ste 100
Phoenix, Arizona 85021

RECEIVED
 BUREAU OF LAND MANAGEMENT
 PHOENIX, ARIZONA
 2020 MAY 11 A 8:33

Claim Map for BC Lode Claim



AN C 4 5 9 9 4 5

The above map depicts the BC 240 lode mining claim, which is located in Section (s) 25, 26, 35, 36, Township 8 North, Range 2 West, Gila and Salt River Meridian, Yavapai County, Arizona. The claim corners, end centers, and location monument are marked by 2 inch by 2 inch by 5 foot wooden posts with aluminum tags. The bearings and distances between claim corners are as depicted on the map.

Recording requested by:
Bitter Creek Exploration Inc.

When recorded return to:
Tim Marsh
4750 N. Bonanza Avenue
Tucson, AZ 85749

LOCATION NOTICE FOR LODE MINING CLAIM

NOTICE IS HEREBY GIVEN that the BC 241 lode mining claim has been located by Bitter Creek Exploration Inc., whose current mailing address is 8825 N 23rd Avenue, Suite 100, Phoenix, Arizona 85021. The general course of this claim is north - south and it is situated in Yavapai County, Arizona. This claim is 1500 feet in length and 600 feet in width. This claim runs from the location monument on which this location notice is posted approximately 10 feet in a northerly direction to the north end line and 1490 feet in a southerly direction to the south end line with 300 feet on each side of the monument of location and centerline of the claim. This claim is marked by six monuments, one at each corner and one at the center of each end line of the claim.

The location monument on which this notice is posted is situated within Section 35, Township 8 North, Range 2 West, Gila and Salt River Meridian, Arizona, and this claim occupies the following Quarter Section(s), Section(s), Township(s), and Range(s):

Quarter Section	Section	Township	Range
<u>NE</u>	<u>35</u>	<u>8</u> North	2 West
<u>SE</u>	<u>35</u>	<u>8</u> North	2 West
<u>NW</u>	<u>36</u>	<u>8</u> North	2 West
<u>SW</u>	<u>36</u>	<u>8</u> North	2 West

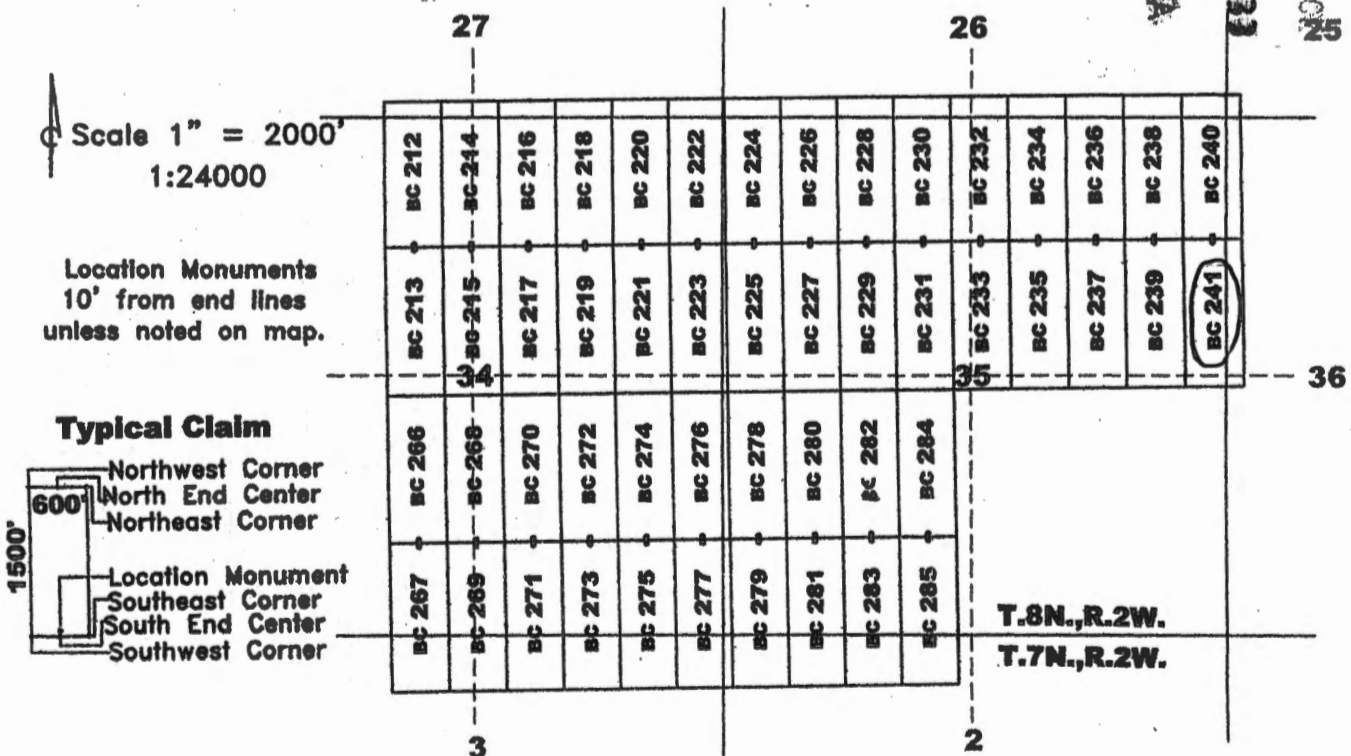
The Northwest corner of this claim is approximately 236 feet West and 14296 feet North of the surveyed southwest corner of Section 12, Township 7 North, Range 2 West, Gila and Salt River Meridian.

DATED AND POSTED on the ground this 30th day of March, 2020.

Curtis Barlow Agent for: Bitter Creek Exploration Inc.
8825 N. 23rd Ave., Ste 100
Phoenix, Arizona 85021

RECEIVED
 BUREAU OF LAND MANAGEMENT
 PHOENIX, ARIZONA
 2020 MAY 11 A 8:23

Claim Map for BC Lode Claim



AMC459946

The above map depicts the BC 241 lode mining claim, which is located in Section (s) 35, 36, Township 8 North, Range 2 West, Gila and Salt River Meridian, Yavapai County, Arizona. The claim corners, end centers, and location monument are marked by 2 inch by 2 inch by 5 foot wooden posts with aluminum tags. The bearings and distances between claim corners are as depicted on the map.

Recording requested by:
Bitter Creek Exploration Inc.

When recorded return to:
Tim Marsh
4750 N. Bonanza Avenue
Tucson, AZ 85749

LOCATION NOTICE FOR LODE MINING CLAIM

NOTICE IS HEREBY GIVEN that the BC 242 lode mining claim has been located by Bitter Creek Exploration Inc., whose current mailing address is 8825 N 23rd Avenue, Suite 100, Phoenix, Arizona 85021. The general course of this claim is north - south and it is situated in Yavapai County, Arizona. This claim is 1500 feet in length and 600 feet in width. This claim runs from the location monument on which this location notice is posted approximately 1490 feet in a northerly direction to the north end line and 10 feet in a southerly direction to the south end line with 300 feet on each side of the monument of location and centerline of the claim. This claim is marked by six monuments, one at each corner and one at the center of each end line of the claim.

The location monument on which this notice is posted is situated within Section 33, Township 8 North, Range 2 West, Gila and Salt River Meridian, Arizona, and this claim occupies the following Quarter Section(s), Section(s), Township(s), and Range(s):

Quarter Section	Section	Township	Range
<u>SE</u>	<u>32</u>	<u>8</u> North	2 West
<u>SW</u>	<u>33</u>	<u>8</u> North	2 West
_____	_____	_____ North	2 West
_____	_____	_____ North	2 West

The Northwest corner of this claim is approximately 15836 feet West and 12796 feet North of the surveyed southwest corner of Section 12, Township 7 North, Range 2 West, Gila and Salt River Meridian.

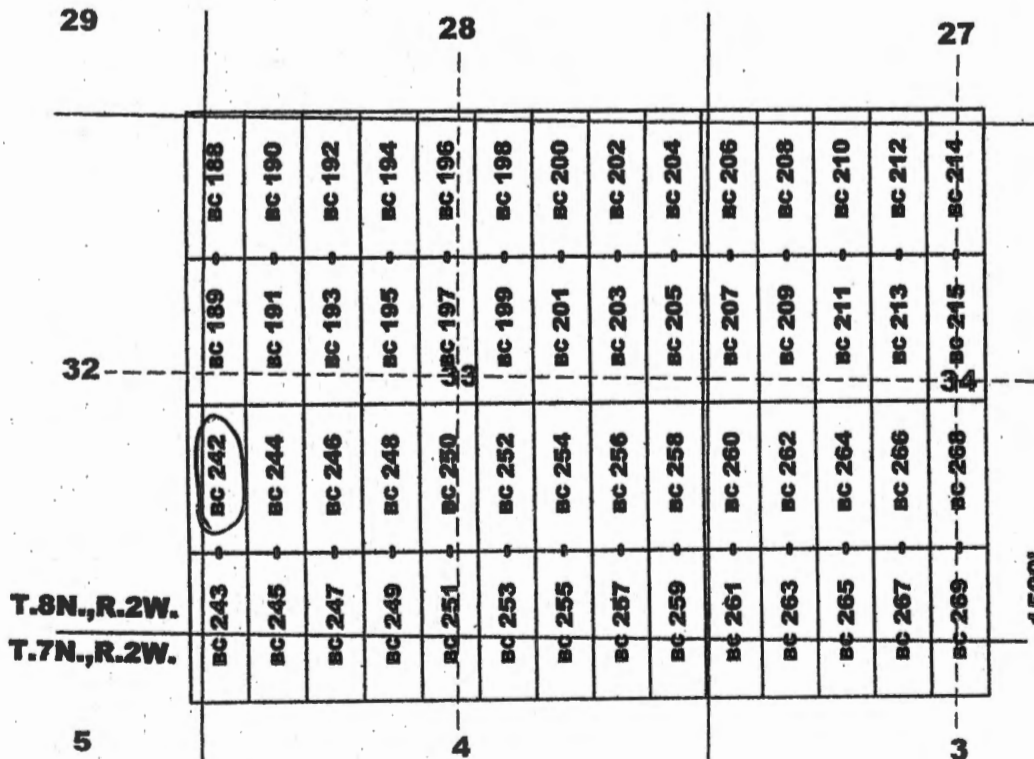
DATED AND POSTED on the ground this 30th day of March, 2020.

Curt Barlow
Curtis Barlow

Agent for: Bitter Creek Exploration Inc.
8825 N. 23rd Ave., Ste 100
Phoenix, Arizona 85021

RECEIVED
 BUREAU OF LAND MANAGEMENT
 PHOENIX, ARIZONA
 2020 MAY 11 A 8 32

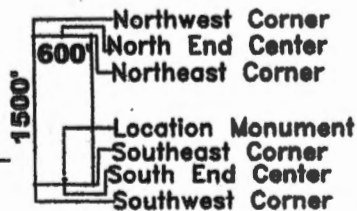
Claim Map for BC Lode Claim



Scale 1" = 2000'
1:24000

Location Monuments
10' from end lines
unless noted on map.

Typical Claim



The above map depicts the BC 242 lode mining claim, which is located in Section (s) 32,33, Township 8 North, Range 2 West, Gila and Salt River Meridian, Yavapai County, Arizona. The claim corners, end centers, and location monument are marked by 2 inch by 2 inch by 5 foot wooden posts with aluminum tags. The bearings and distances between claim corners are as depicted on the map.

AMC459947

Recording requested by:
Bitter Creek Exploration Inc.

When recorded return to:
Tim Marsh
4750 N. Bonanza Avenue
Tucson, AZ 85749

LOCATION NOTICE FOR LODE MINING CLAIM

NOTICE IS HEREBY GIVEN that the BC 243 lode mining claim has been located by Bitter Creek Exploration Inc., whose current mailing address is 8825 N 23rd Avenue, Suite 100, Phoenix, Arizona 85021. The general course of this claim is north - south and it is situated in Yavapai County, Arizona. This claim is 1500 feet in length and 600 feet in width. This claim runs from the location monument on which this location notice is posted approximately 10 feet in a northerly direction to the north end line and 1490 feet in a southerly direction to the south end line with 300 feet on each side of the monument of location and centerline of the claim. This claim is marked by six monuments, one at each corner and one at the center of each end line of the claim.

The location monument on which this notice is posted is situated within Section 33, Township 8 North, Range 2 West, Gila and Salt River Meridian, Arizona, and this claim occupies the following Quarter Section(s), Section(s), Township(s), and Range(s):

Quarter Section	Section	Township	Range
<u>SE</u>	<u>32</u>	<u>8</u> North	2 West
<u>SW</u>	<u>33</u>	<u>8</u> North	2 West
<u>NE</u>	<u>5</u>	<u>7</u> North	2 West
<u>NW</u>	<u>4</u>	<u>7</u> North	2 West

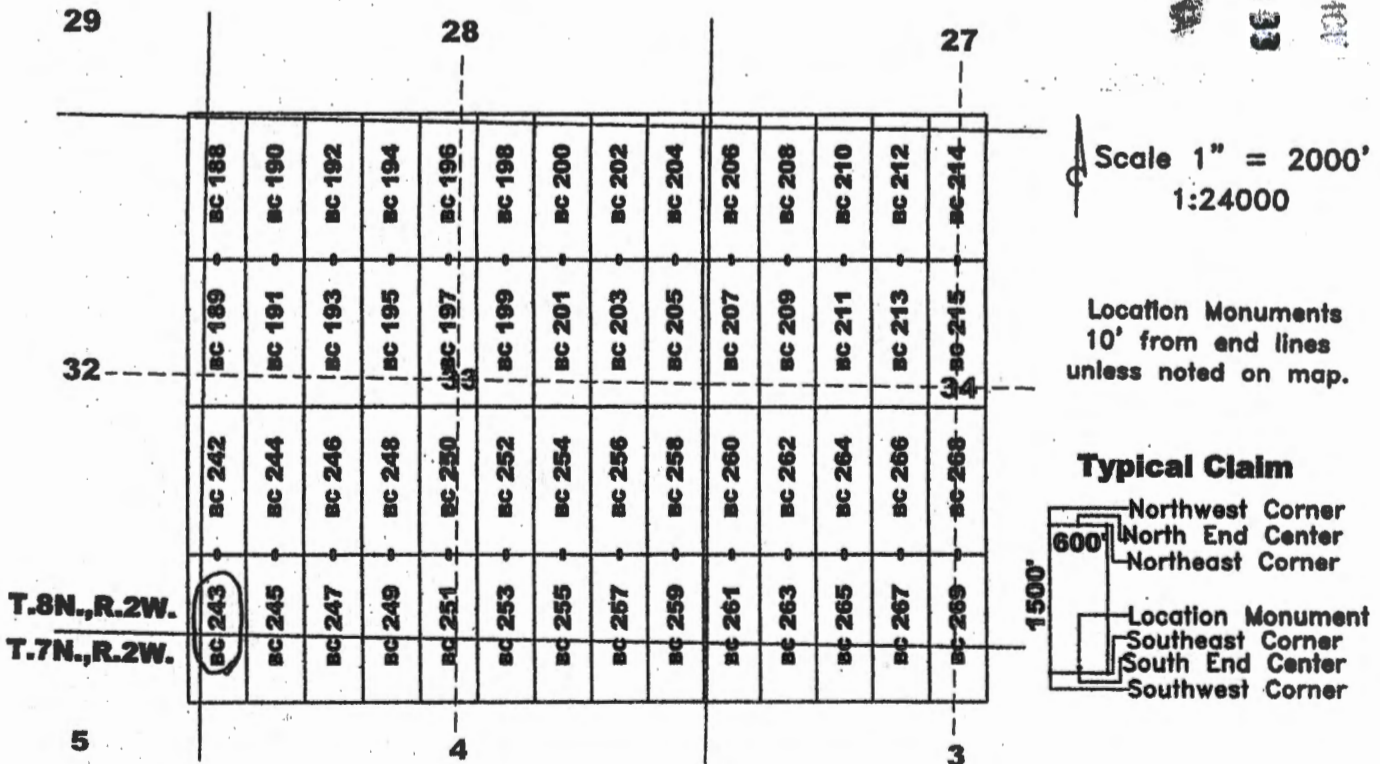
The Northwest corner of this claim is approximately 15836 feet West and 11296 feet North of the surveyed southwest corner of Section 12, Township 7 North, Range 2 West, Gila and Salt River Meridian.

DATED AND POSTED on the ground this 30th day of March, 2020.

Curt Barlow Agent for: Bitter Creek Exploration Inc.
Curtis Barlow 8825 N. 23rd Ave., Ste 100
Phoenix, Arizona 85021

RECEIVED
 GILA STATE OFFICE
 PHOENIX, ARIZONA
 2020 MAY 11 A 8:33

Claim Map for BC Lode Claim



AHC459948

The above map depicts the BC 243 lode mining claim, which is located in Section (s) 32, 33 + 4, 5, Township 8, 7 North, Range 2 West, Gila and Salt River Meridian, Yavapai County, Arizona. The claim corners, end centers, and location monument are marked by 2 inch by 2 inch by 5 foot wooden posts with aluminum tags. The bearings and distances between claim corners are as depicted on the map.

Recording requested by:
Bitter Creek Exploration Inc.

When recorded return to:
Tim Marsh
4750 N. Bonanza Avenue
Tucson, AZ 85749

LOCATION NOTICE FOR LODE MINING CLAIM

NOTICE IS HEREBY GIVEN that the BC 244 lode mining claim has been located by Bitter Creek Exploration Inc., whose current mailing address is 8825 N 23rd Avenue, Suite 100, Phoenix, Arizona 85021. The general course of this claim is north - south and it is situated in Yavapai County, Arizona. This claim is 1500 feet in length and 600 feet in width. This claim runs from the location monument on which this location notice is posted approximately 1490 feet in a northerly direction to the north end line and 10 feet in a southerly direction to the south end line with 300 feet on each side of the monument of location and centerline of the claim. This claim is marked by six monuments, one at each corner and one at the center of each end line of the claim.

The location monument on which this notice is posted is situated within Section 33, Township 8 North, Range 2 West, Gila and Salt River Meridian, Arizona, and this claim occupies the following Quarter Section(s), Section(s), Township(s), and Range(s):

Quarter Section	Section	Township	Range
<u>SW</u>	<u>33</u>	<u>8</u> North	2 West
_____	_____	_____ North	2 West
_____	_____	_____ North	2 West
_____	_____	_____ North	2 West

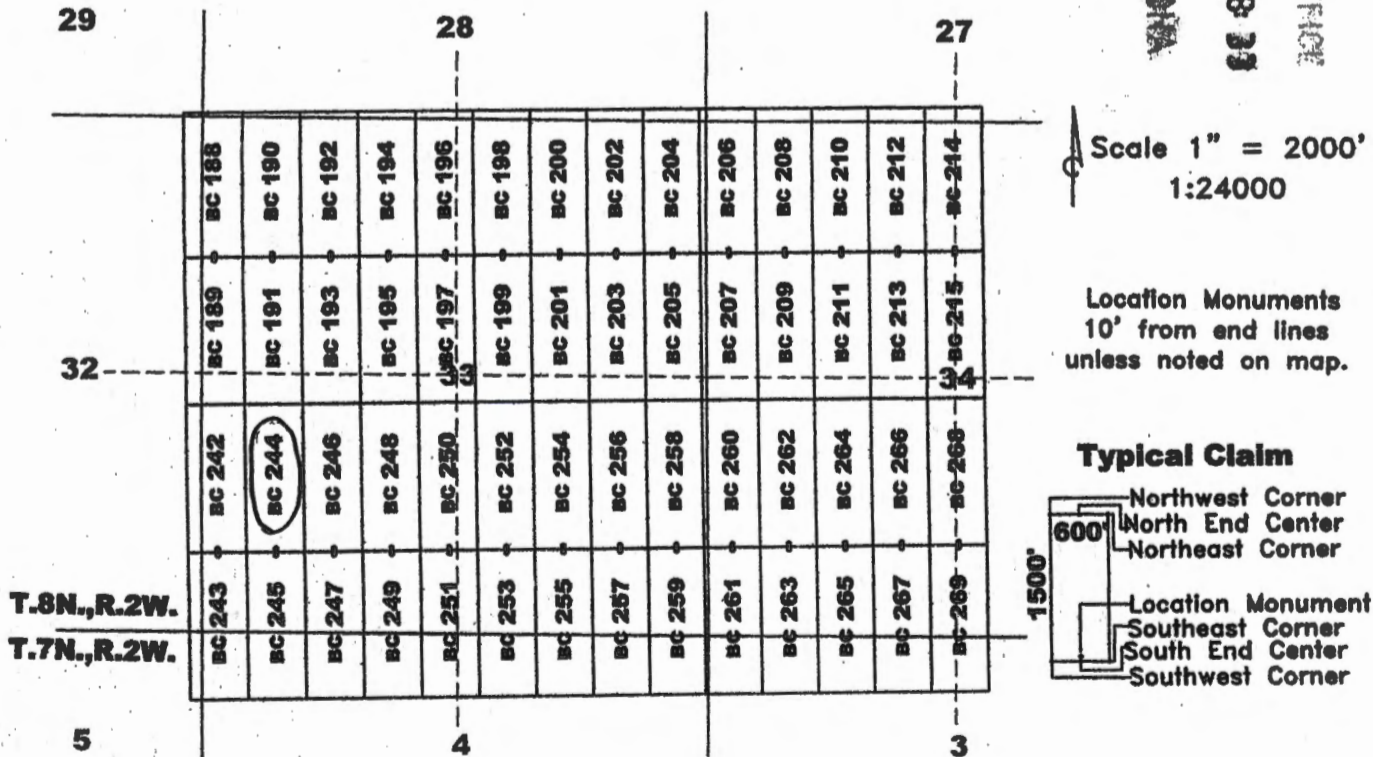
The Northwest corner of this claim is approximately 15236 feet West and 12796 feet North of the surveyed southwest corner of Section 12, Township 7 North, Range 2 West, Gila and Salt River Meridian.

DATED AND POSTED on the ground this 30th day of March, 2020.

Curt Barlow Agent for: Bitter Creek Exploration Inc.
Curtis Barlow 8825 N. 23rd Ave., Ste 100
Phoenix, Arizona 85021

RECEIVED
 PLATEAU STATE OFFICE
 2020 MAY 11 A 8:33
 PHOENIX, ARIZONA

Claim Map for BC Lode Claim



The above map depicts the BC 244 lode mining claim, which is located in Section (s) 33, Township 8 North, Range 2 West, Gila and Salt River Meridian, Yavapai County, Arizona. The claim corners, end centers, and location monument are marked by 2 inch by 2 inch by 5 foot wooden posts with aluminum tags. The bearings and distances between claim corners are as depicted on the map.

ANCL459949

Recording requested by:
Bitter Creek Exploration Inc.

When recorded return to:
Tim Marsh
4750 N. Bonanza Avenue
Tucson, AZ 85749

LOCATION NOTICE FOR LODE MINING CLAIM

NOTICE IS HEREBY GIVEN that the BC 245 lode mining claim has been located by Bitter Creek Exploration Inc., whose current mailing address is 8825 N 23rd Avenue, Suite 100, Phoenix, Arizona 85021. The general course of this claim is north - south and it is situated in Yavapai County, Arizona. This claim is 1500 feet in length and 600 feet in width. This claim runs from the location monument on which this location notice is posted approximately 10 feet in a northerly direction to the north end line and 1490 feet in a southerly direction to the south end line with 300 feet on each side of the monument of location and centerline of the claim. This claim is marked by six monuments, one at each corner and one at the center of each end line of the claim.

The location monument on which this notice is posted is situated within Section 33, Township 8 North, Range 2 West, Gila and Salt River Meridian, Arizona, and this claim occupies the following Quarter Section(s), Section(s), Township(s), and Range(s):

Quarter Section	Section	Township	Range
<u>SW</u>	<u>33</u>	<u>8</u> North	2 West
<u>NW</u>	<u>4</u>	<u>7</u> North	2 West
_____	_____	_____ North	2 West
_____	_____	_____ North	2 West

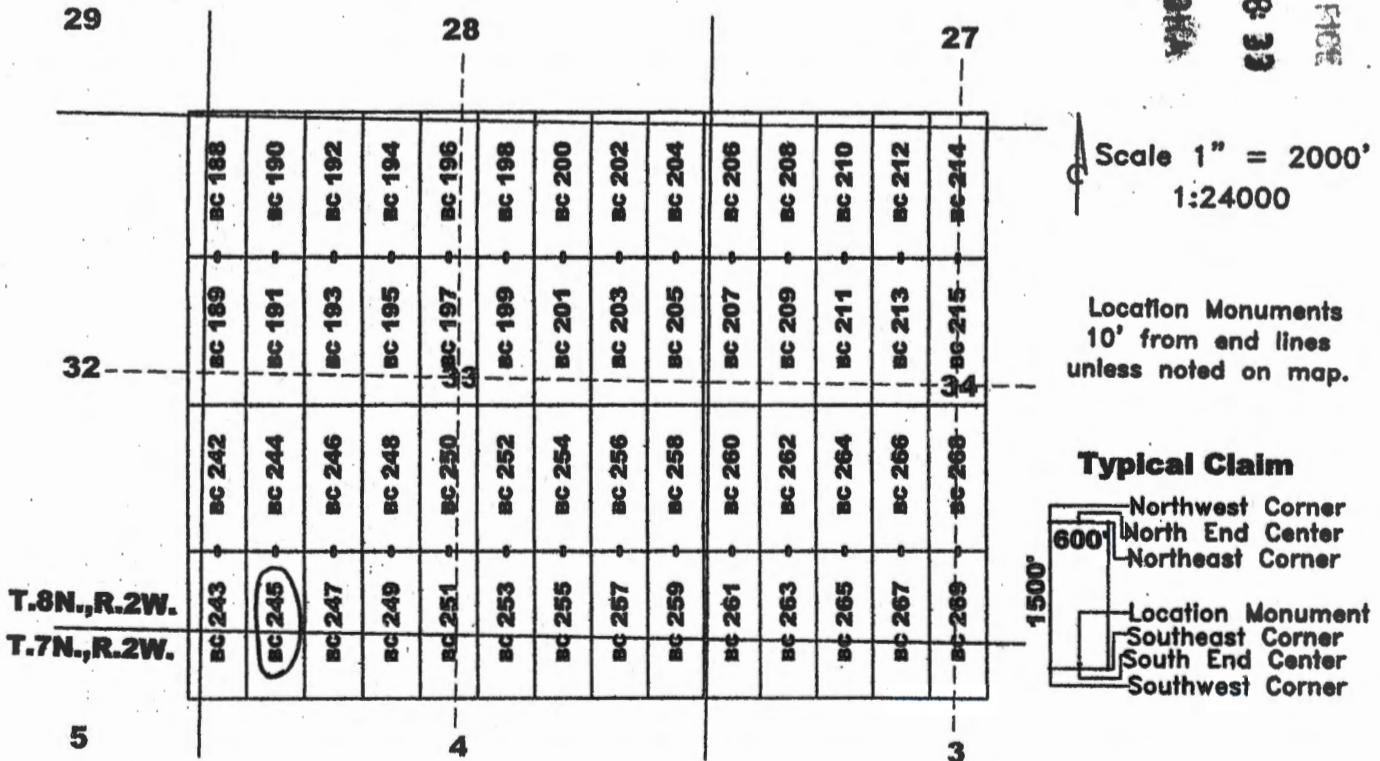
The Northwest corner of this claim is approximately 15236 feet West and 11296 feet North of the surveyed southwest corner of Section 12, Township 7 North, Range 2 West, Gila and Salt River Meridian.

DATED AND POSTED on the ground this 30th day of March, 2020.

Curt Barlow Agent for: Bitter Creek Exploration Inc.
8825 N. 23rd Ave., Ste 100
Phoenix, Arizona 85021

RECEIVED
 PHOENIX ARIZONA
 2020 MAY 11 A 8:33
 DEPARTMENT OF REVENUE

Claim Map for BC Lode Claim



ANCI459950

The above map depicts the BC 245 lode mining claim, which is located in Section (s) 33 + 4, Township 8 + 7 North, Range 2 West, Gila and Salt River Meridian, Yavapai County, Arizona. The claim corners, end centers, and location monument are marked by 2 inch by 2 inch by 5 foot wooden posts with aluminum tags. The bearings and distances between claim corners are as depicted on the map.

Recording requested by:
Bitter Creek Exploration Inc.

When recorded return to:
Tim Marsh
4750 N. Bonanza Avenue
Tucson, AZ 85749

LOCATION NOTICE FOR LODE MINING CLAIM

NOTICE IS HEREBY GIVEN that the BC 246 lode mining claim has been located by Bitter Creek Exploration Inc., whose current mailing address is 8825 N 23rd Avenue, Suite 100, Phoenix, Arizona 85021. The general course of this claim is north - south and it is situated in Yavapai County, Arizona. This claim is 1500 feet in length and 600 feet in width. This claim runs from the location monument on which this location notice is posted approximately 1490 feet in a northerly direction to the north end line and 10 feet in a southerly direction to the south end line with 300 feet on each side of the monument of location and centerline of the claim. This claim is marked by six monuments, one at each corner and one at the center of each end line of the claim.

The location monument on which this notice is posted is situated within Section 33, Township 8 North, Range 2 West, Gila and Salt River Meridian, Arizona, and this claim occupies the following Quarter Section(s), Section(s), Township(s), and Range(s):

Quarter Section	Section	Township	Range
<u>5W</u>	<u>33</u>	<u>8</u> North	2 West
_____	_____	_____ North	2 West
_____	_____	_____ North	2 West
_____	_____	_____ North	2 West

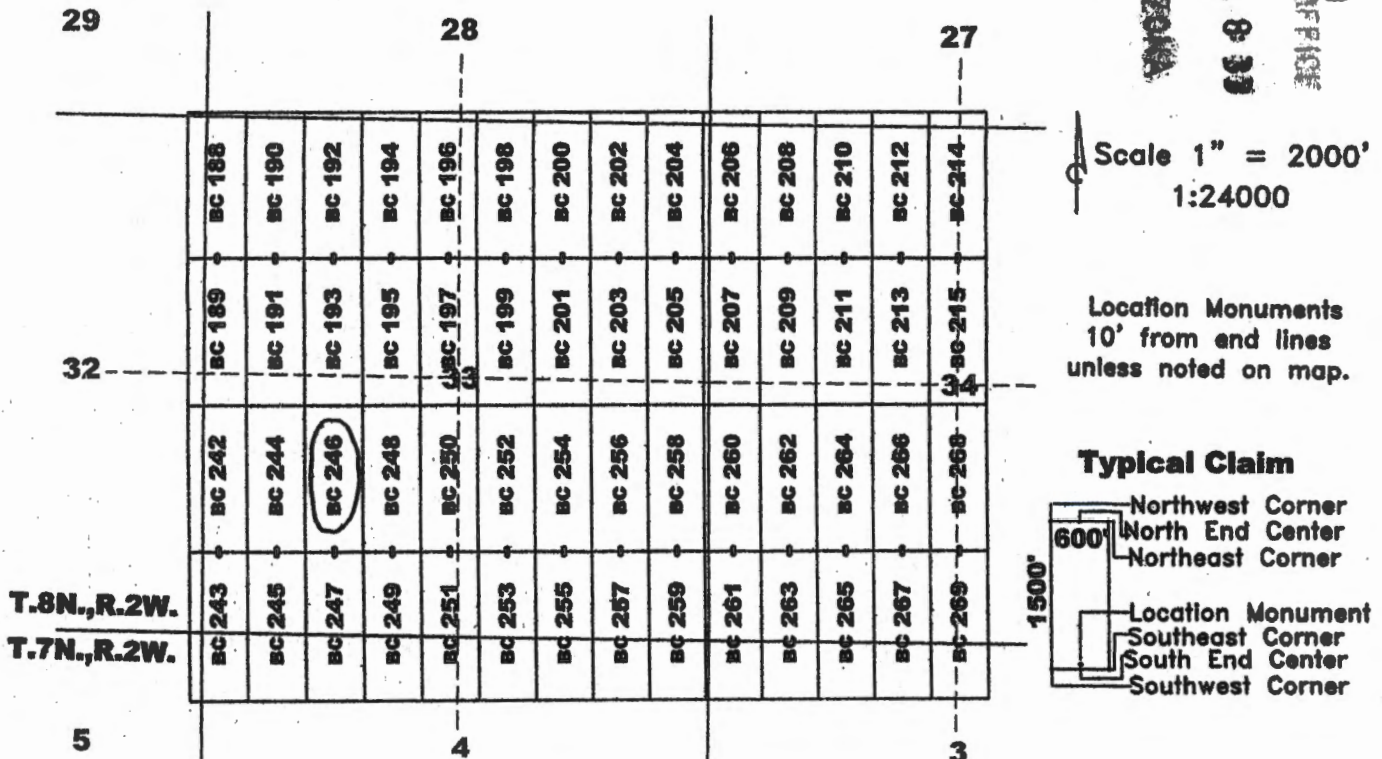
The Northwest corner of this claim is approximately 14636 feet West and 12796 feet North of the surveyed southwest corner of Section 12, Township 7 North, Range 2 West, Gila and Salt River Meridian.

DATED AND POSTED on the ground this 30th day of March, 2020.

Curtis Barlow Agent for: Bitter Creek Exploration Inc.
8825 N. 23rd Ave., Ste 100
Phoenix, Arizona 85021

RECEIVED
 PHOENIX ARIZONA
 2020 MAY 11 A 8 33
 BUREAU OF LAND MANAGEMENT
 STATE OFFICE

Claim Map for BC Lode Claim



The above map depicts the BC 246 lode mining claim, which is located in Section (s) 33, Township 8 North, Range 2 West, Gila and Salt River Meridian, Yavapai County, Arizona. The claim corners, end centers, and location monument are marked by 2 inch by 2 inch by 5 foot wooden posts with aluminum tags. The bearings and distances between claim corners are as depicted on the map.

AMC459951

Recording requested by:
Bitter Creek Exploration Inc.

When recorded return to:
Tim Marsh
4750 N. Bonanza Avenue
Tucson, AZ 85749

LOCATION NOTICE FOR LODE MINING CLAIM

NOTICE IS HEREBY GIVEN that the BC 247 lode mining claim has been located by Bitter Creek Exploration Inc., whose current mailing address is 8825 N 23rd Avenue, Suite 100, Phoenix, Arizona 85021. The general course of this claim is north - south and it is situated in Yavapai County, Arizona. This claim is 1500 feet in length and 600 feet in width. This claim runs from the location monument on which this location notice is posted approximately 10 feet in a northerly direction to the north end line and 1490 feet in a southerly direction to the south end line with 300 feet on each side of the monument of location and centerline of the claim. This claim is marked by six monuments, one at each corner and one at the center of each end line of the claim.

The location monument on which this notice is posted is situated within Section 33, Township 8 North, Range 2 West, Gila and Salt River Meridian, Arizona, and this claim occupies the following Quarter Section(s), Section(s), Township(s), and Range(s):

Quarter Section	Section	Township	Range
<u>SW</u>	<u>33</u>	<u>8</u> North	2 West
<u>NW</u>	<u>4</u>	<u>7</u> North	2 West
_____	_____	_____ North	2 West
_____	_____	_____ North	2 West

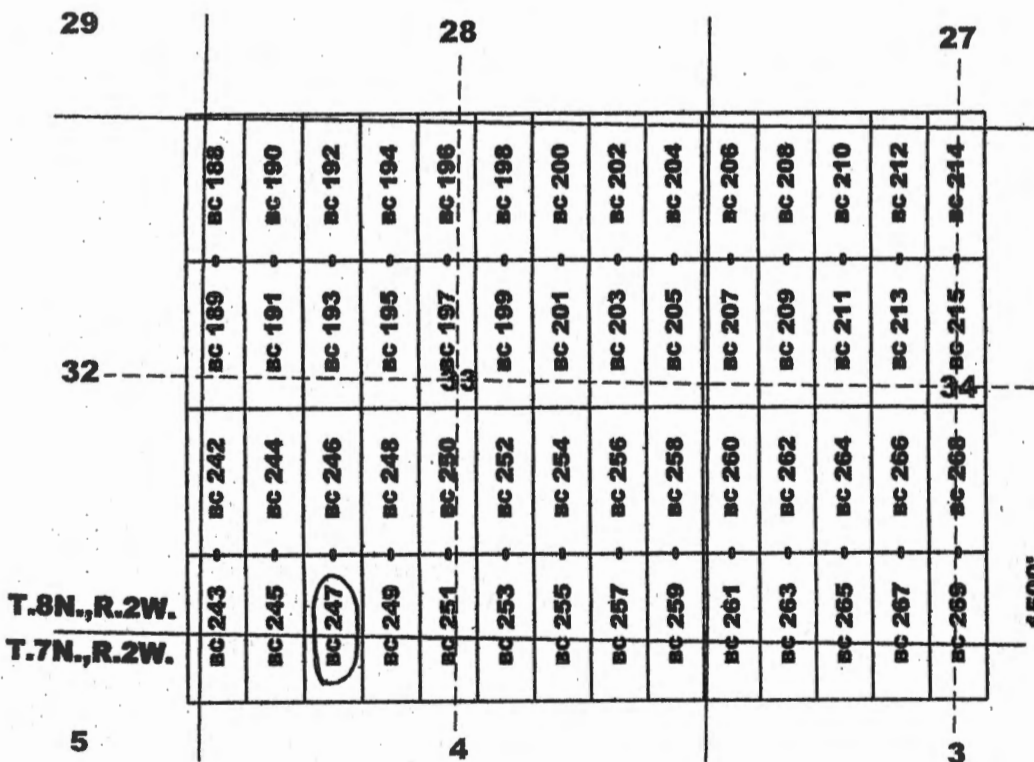
The Northwest corner of this claim is approximately 14636 feet West and 11296 feet North of the surveyed southwest corner of Section 12, Township 7 North, Range 2 West, Gila and Salt River Meridian.

DATED AND POSTED on the ground this 30th day of March, 2020.

Curt Barlow Agent for: Bitter Creek Exploration Inc.
8825 N. 23rd Ave., Ste 100
Phoenix, Arizona 85021

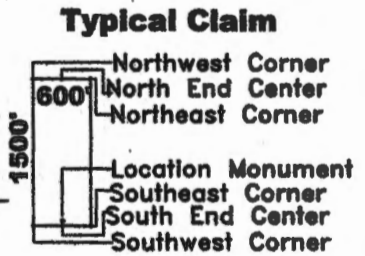
RECEIVED
 DEPT. OF REVENUE
 2020 MAY 11 A 8:33
 PHOENIX, ARIZONA

Claim Map for BC Lode Claim



Scale 1" = 2000'
1:24000

Location Monuments
10' from end lines
unless noted on map.



The above map depicts the BC 247 lode mining claim, which is located in Section (s) 33 + 4, Township 8 + 7 North, Range 2 West, Gila and Salt River Meridian, Yavapai County, Arizona. The claim corners, end centers, and location monument are marked by 2 inch by 2 inch by 5 foot wooden posts with aluminum tags. The bearings and distances between claim corners are as depicted on the map.

AMC459952

Recording requested by:
Bitter Creek Exploration Inc.

When recorded return to:
Tim Marsh
4750 N. Bonanza Avenue
Tucson, AZ 85749

LOCATION NOTICE FOR LODE MINING CLAIM

NOTICE IS HEREBY GIVEN that the BC 248 lode mining claim has been located by Bitter Creek Exploration Inc., whose current mailing address is 8825 N 23rd Avenue, Suite 100, Phoenix, Arizona 85021. The general course of this claim is north - south and it is situated in Yavapai County, Arizona. This claim is 1500 feet in length and 600 feet in width. This claim runs from the location monument on which this location notice is posted approximately 1490 feet in a northerly direction to the north end line and 10 feet in a southerly direction to the south end line with 300 feet on each side of the monument of location and centerline of the claim. This claim is marked by six monuments, one at each corner and one at the center of each end line of the claim.

The location monument on which this notice is posted is situated within Section 33, Township 8 North, Range 2 West, Gila and Salt River Meridian, Arizona, and this claim occupies the following Quarter Section(s), Section(s), Township(s), and Range(s):

Quarter Section	Section	Township	Range
<u>SW</u>	<u>33</u>	<u>8</u> North	2 West
_____	_____	_____ North	2 West
_____	_____	_____ North	2 West
_____	_____	_____ North	2 West

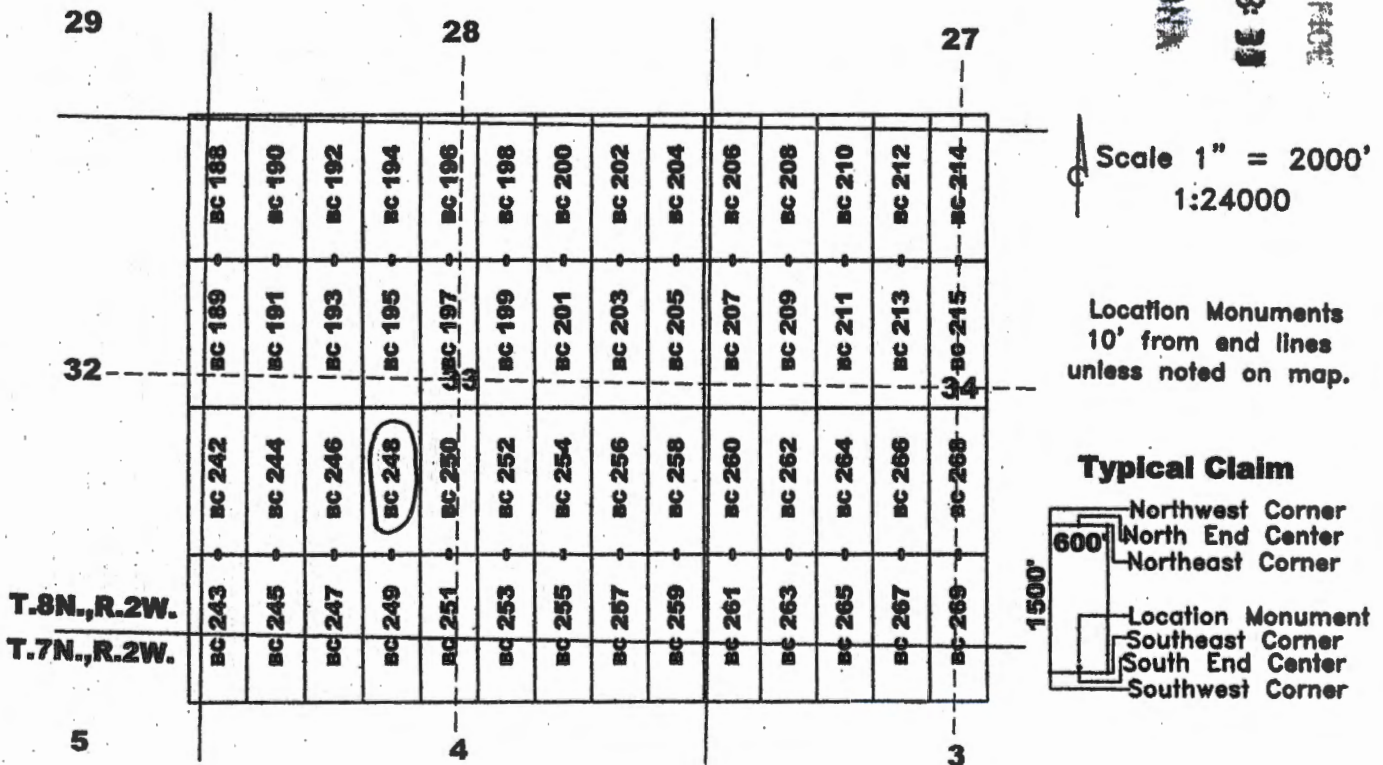
The Northwest corner of this claim is approximately 14036 feet West and 12796 feet North of the surveyed southwest corner of Section 12, Township 7 North, Range 2 West, Gila and Salt River Meridian.

DATED AND POSTED on the ground this 30th day of March, 2020.

Curt Barlow Agent for: Bitter Creek Exploration Inc.
Curtis Barlow 8825 N. 23rd Ave., Ste 100
Phoenix, Arizona 85021

RECEIVED
 DEPUTY STATE OFFICER
 2020 MAY 11 A 8:33
 PHOENIX, ARIZONA

Claim Map for BC Lode Claim



AN C 4 5 9 9 5 3

The above map depicts the BC 248 lode mining claim, which is located in Section (s) 33, Township 8 North, Range 2 West, Gila and Salt River Meridian, Yavapai County, Arizona. The claim corners, end centers, and location monument are marked by 2 inch by 2 inch by 5 foot wooden posts with aluminum tags. The bearings and distances between claim corners are as depicted on the map.

Recording requested by:
Bitter Creek Exploration Inc.

When recorded return to:
Tim Marsh
4750 N. Bonanza Avenue
Tucson, AZ 85749

LOCATION NOTICE FOR LODE MINING CLAIM

NOTICE IS HEREBY GIVEN that the BC 249 lode mining claim has been located by Bitter Creek Exploration Inc., whose current mailing address is 8825 N 23rd Avenue, Suite 100, Phoenix, Arizona 85021. The general course of this claim is north - south and it is situated in Yavapai County, Arizona. This claim is 1500 feet in length and 600 feet in width. This claim runs from the location monument on which this location notice is posted approximately 10 feet in a northerly direction to the north end line and 1490 feet in a southerly direction to the south end line with 300 feet on each side of the monument of location and centerline of the claim. This claim is marked by six monuments, one at each corner and one at the center of each end line of the claim.

The location monument on which this notice is posted is situated within Section 33, Township 8 North, Range 2 West, Gila and Salt River Meridian, Arizona, and this claim occupies the following Quarter Section(s), Section(s), Township(s), and Range(s):

Quarter Section	Section	Township	Range
<u>SW</u>	<u>33</u>	<u>8</u> North	2 West
<u>NW</u>	<u>4</u>	<u>7</u> North	2 West
_____	_____	_____ North	2 West
_____	_____	_____ North	2 West

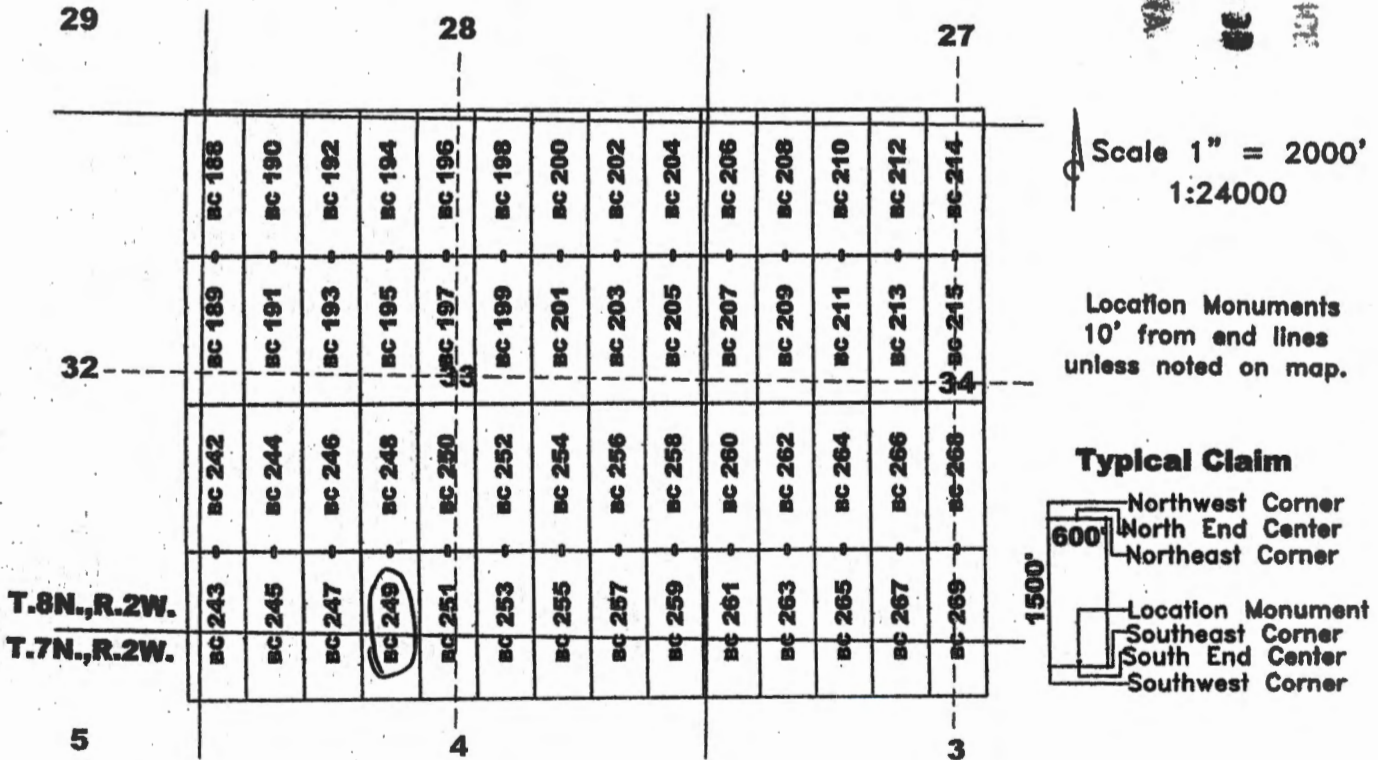
The Northwest corner of this claim is approximately 14036 feet West and 11296 feet North of the surveyed southwest corner of Section 12, Township 7 North, Range 2 West, Gila and Salt River Meridian.

DATED AND POSTED on the ground this 30th day of March, 2020.

Curt Barlow Agent for: Bitter Creek Exploration Inc.
Curtis Barlow 8825 N. 23rd Ave., Ste 100
Phoenix, Arizona 85021

RECEIVED
 ARIZONA STATE OFFICE
 2020 MAY 11 A 8:20
 PHOENIX, ARIZONA

Claim Map for BC Lode Claim



The above map depicts the BC 249 lode mining claim, which is located in Section (s) 33 + 4, Township 8 + 7 North, Range 2 West, Gila and Salt River Meridian, Yavapai County, Arizona. The claim corners, end centers, and location monument are marked by 2 inch by 2 inch by 5 foot wooden posts with aluminum tags. The bearings and distances between claim corners are as depicted on the map.

Recording requested by:
Bitter Creek Exploration Inc.

When recorded return to:
Tim Marsh
4750 N. Bonanza Avenue
Tucson, AZ 85749

LOCATION NOTICE FOR LODE MINING CLAIM

NOTICE IS HEREBY GIVEN that the BC 250 lode mining claim has been located by Bitter Creek Exploration Inc., whose current mailing address is 8825 N 23rd Avenue, Suite 100, Phoenix, Arizona 85021. The general course of this claim is north - south and it is situated in Yavapai County, Arizona. This claim is 1500 feet in length and 600 feet in width. This claim runs from the location monument on which this location notice is posted approximately 1490 feet in a northerly direction to the north end line and 10 feet in a southerly direction to the south end line with 300 feet on each side of the monument of location and centerline of the claim. This claim is marked by six monuments, one at each corner and one at the center of each end line of the claim.

The location monument on which this notice is posted is situated within Section 33, Township 8 North, Range 2 West, Gila and Salt River Meridian, Arizona, and this claim occupies the following Quarter Section(s), Section(s), Township(s), and Range(s):

Quarter Section	Section	Township	Range
<u>SW</u>	<u>33</u>	<u>8</u> North	2 West
<u>SE</u>	<u>33</u>	<u>8</u> North	2 West
_____	_____	_____ North	2 West
_____	_____	_____ North	2 West

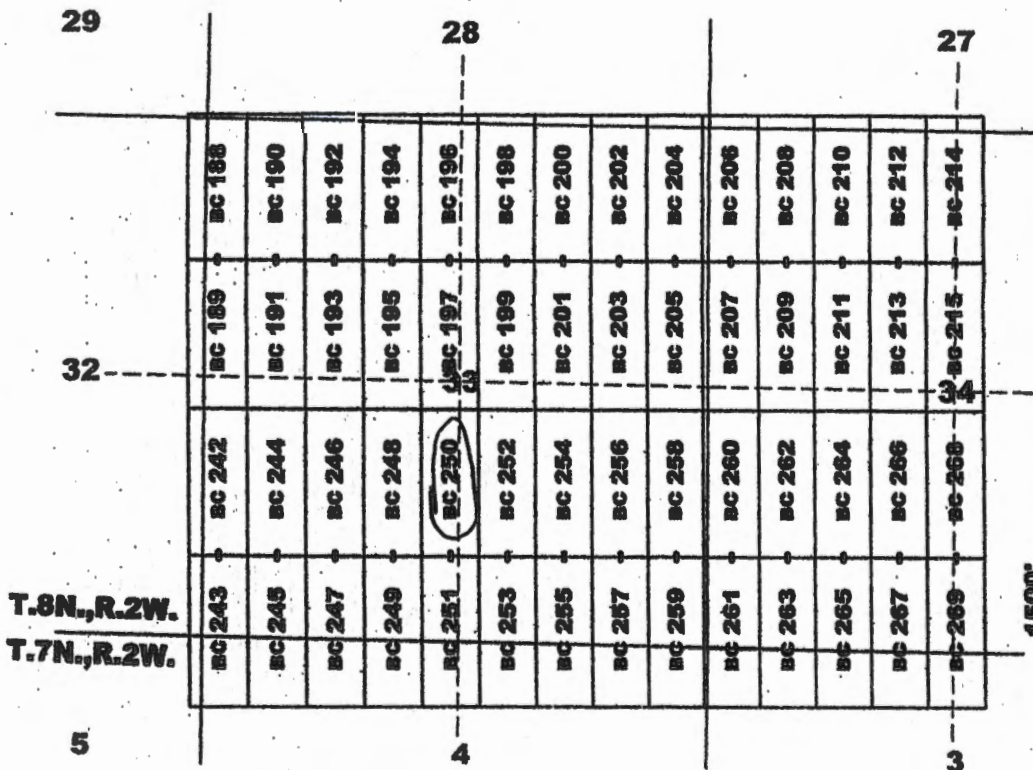
The Northwest corner of this claim is approximately 13436 feet West and 12796 feet North of the surveyed southwest corner of Section 12, Township 7 North, Range 2 West, Gila and Salt River Meridian.

DATED AND POSTED on the ground this 30th day of March, 2020.

Curtis Barlow Agent for: Bitter Creek Exploration Inc.
8825 N. 23rd Ave., Ste 100
Phoenix, Arizona 85021

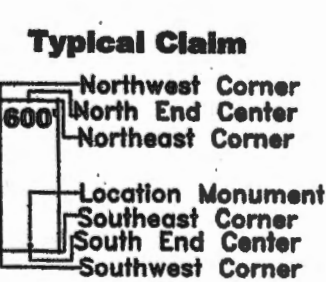
RECEIVED
 PHOENIX ARIZONA
 2020 MAY 11 A 8:30
 BUREAU OF LAND MANAGEMENT

Claim Map for BC Lode Claim



Scale 1" = 2000'
1:24000

Location Monuments
10' from end lines
unless noted on map.



AHC459955

The above map depicts the BC 250 lode mining claim, which is located in Section (s) 33, Township 8 North, Range 2 West, Gila and Salt River Meridian, Yavapai County, Arizona. The claim corners, end centers, and location monument are marked by 2 inch by 2 inch by 5 foot wooden posts with aluminum tags. The bearings and distances between claim corners are as depicted on the map.

Recording requested by:
Bitter Creek Exploration Inc.

When recorded return to:
Tim Marsh
4750 N. Bonanza Avenue
Tucson, AZ 85749

LOCATION NOTICE FOR LODE MINING CLAIM

NOTICE IS HEREBY GIVEN that the BC 251 lode mining claim has been located by Bitter Creek Exploration Inc., whose current mailing address is 8825 N 23rd Avenue, Suite 100, Phoenix, Arizona 85021. The general course of this claim is north - south and it is situated in Yavapai County, Arizona. This claim is 1500 feet in length and 600 feet in width. This claim runs from the location monument on which this location notice is posted approximately 10 feet in a northerly direction to the north end line and 1490 feet in a southerly direction to the south end line with 300 feet on each side of the monument of location and centerline of the claim. This claim is marked by six monuments, one at each corner and one at the center of each end line of the claim.

The location monument on which this notice is posted is situated within Section 33, Township 8 North, Range 2 West, Gila and Salt River Meridian, Arizona, and this claim occupies the following Quarter Section(s), Section(s), Township(s), and Range(s):

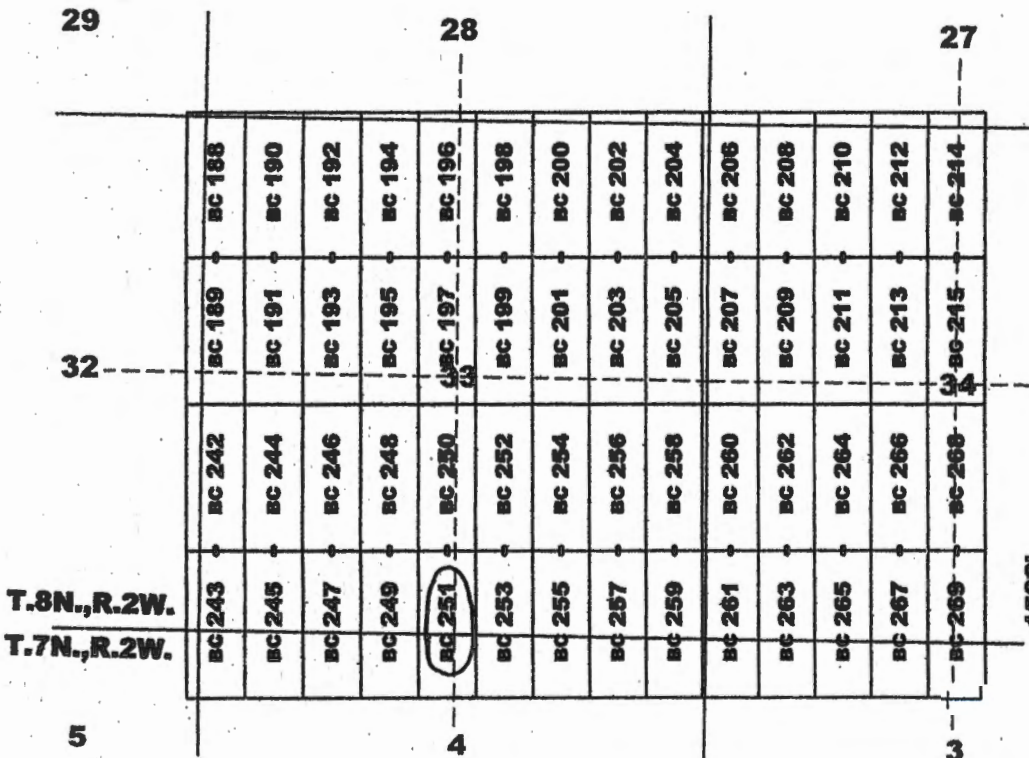
Quarter Section	Section	Township	Range
<u>SW</u>	<u>33</u>	<u>8</u> North	2 West
<u>SE</u>	<u>33</u>	<u>8</u> North	2 West
<u>NW</u>	<u>4</u>	<u>7</u> North	2 West
<u>NE</u>	<u>4</u>	<u>7</u> North	2 West

The Northwest corner of this claim is approximately 13436 feet West and 11296 feet North of the surveyed southwest corner of Section 12, Township 7 North, Range 2 West, Gila and Salt River Meridian.

DATED AND POSTED on the ground this 30th day of March, 2020.

Curtis Barlow Agent for: Bitter Creek Exploration Inc.
8825 N. 23rd Ave., Ste 100
Phoenix, Arizona 85021

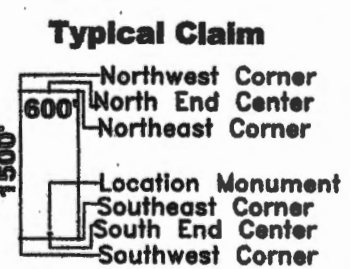
Claim Map for BC Lode Claim



RECEIVED
 DEPARTMENT OF REVENUE
 PHOENIX, ARIZONA
 2020 MAY 11 A 8:33

Scale 1" = 2000'
1:24000

Location Monuments
10' from end lines
unless noted on map.



ANCI 59956

The above map depicts the BC 251 lode mining claim, which is located in Section (s) 33 & 4, Township 8 + 7 North, Range 2 West, Gila and Salt River Meridian, Yavapai County, Arizona. The claim corners, end centers, and location monument are marked by 2 inch by 2 inch by 5 foot wooden posts with aluminum tags. The bearings and distances between claim corners are as depicted on the map.

Recording requested by:
Bitter Creek Exploration Inc.

When recorded return to:
Tim Marsh
4750 N. Bonanza Avenue
Tucson, AZ 85749

LOCATION NOTICE FOR LODE MINING CLAIM

NOTICE IS HEREBY GIVEN that the BC 252 lode mining claim has been located by Bitter Creek Exploration Inc., whose current mailing address is 8825 N 23rd Avenue, Suite 100, Phoenix, Arizona 85021. The general course of this claim is north - south and it is situated in Yavapai County, Arizona. This claim is 1500 feet in length and 600 feet in width. This claim runs from the location monument on which this location notice is posted approximately 1490 feet in a northerly direction to the north end line and 10 feet in a southerly direction to the south end line with 300 feet on each side of the monument of location and centerline of the claim. This claim is marked by six monuments, one at each corner and one at the center of each end line of the claim.

The location monument on which this notice is posted is situated within Section 33, Township 8 North, Range 2 West, Gila and Salt River Meridian, Arizona, and this claim occupies the following Quarter Section(s), Section(s), Township(s), and Range(s):

Quarter Section	Section	Township	Range
<u>SE</u>	<u>33</u>	<u>8</u> North	2 West
_____	_____	_____ North	2 West
_____	_____	_____ North	2 West
_____	_____	_____ North	2 West

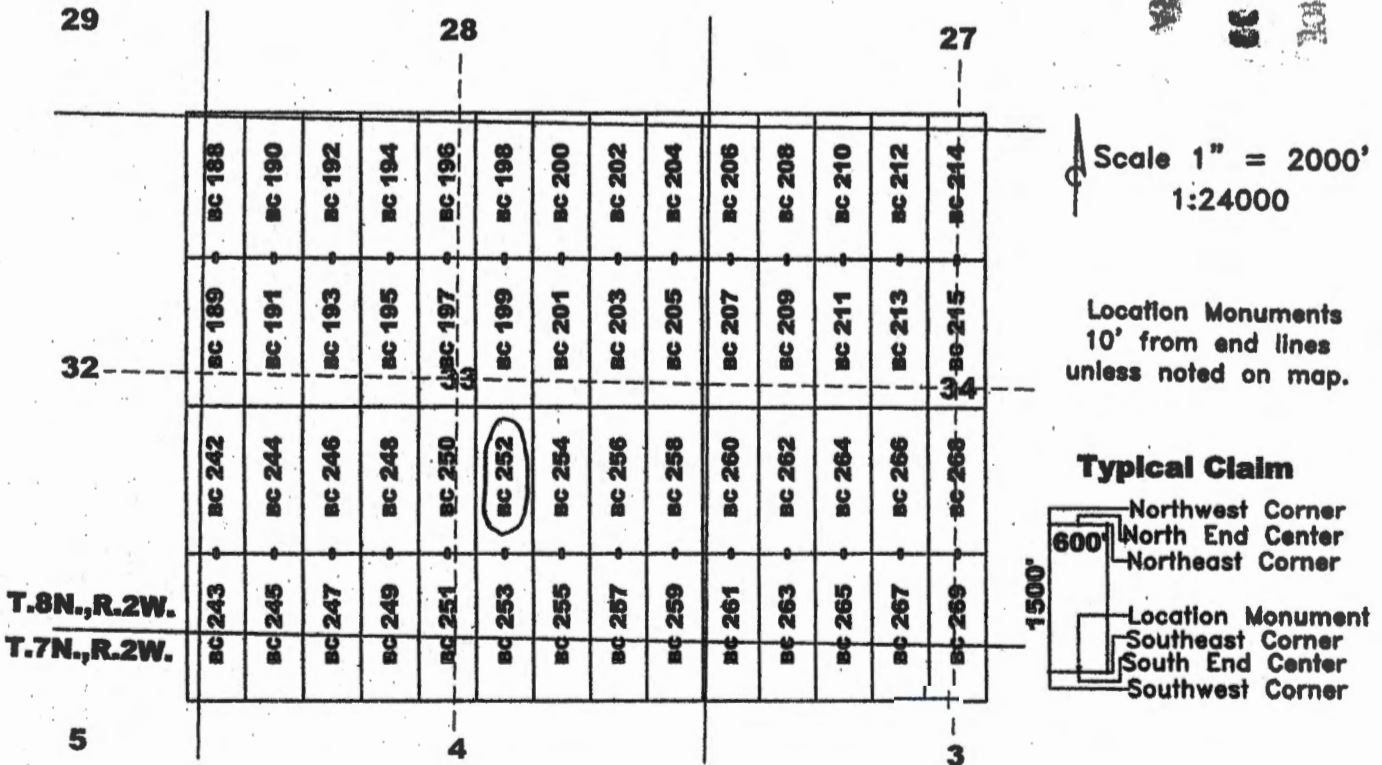
The Northwest corner of this claim is approximately 12836 feet West and 12796 feet North of the surveyed southwest corner of Section 12, Township 7 North, Range 2 West, Gila and Salt River Meridian.

DATED AND POSTED on the ground this 30th day of March, 2020.

Curtis Barlow Agent for: Bitter Creek Exploration Inc.
Curtis Barlow 8825 N. 23rd Ave., Ste 100
Phoenix, Arizona 85021

RECEIVED
 PHOENIX, ARIZONA
 MAY 11 A 8 30
 DEPT. OF REVENUE

Claim Map for BC Lode Claim



AMC459957

The above map depicts the BC 252 lode mining claim, which is located in Section (s) 33, Township 8 North, Range 2 West, Gila and Salt River Meridian, Yavapai County, Arizona. The claim corners, end centers, and location monument are marked by 2 inch by 2 inch by 5 foot wooden posts with aluminum tags. The bearings and distances between claim corners are as depicted on the map.

Recording requested by:
Bitter Creek Exploration Inc.

When recorded return to:
Tim Marsh
4750 N. Bonanza Avenue
Tucson, AZ 85749

LOCATION NOTICE FOR LODE MINING CLAIM

NOTICE IS HEREBY GIVEN that the BC 253 lode mining claim has been located by Bitter Creek Exploration Inc., whose current mailing address is 8825 N 23rd Avenue, Suite 100, Phoenix, Arizona 85021. The general course of this claim is north - south and it is situated in Yavapai County, Arizona. This claim is 1500 feet in length and 600 feet in width. This claim runs from the location monument on which this location notice is posted approximately 10 feet in a northerly direction to the north end line and 1490 feet in a southerly direction to the south end line with 300 feet on each side of the monument of location and centerline of the claim. This claim is marked by six monuments, one at each corner and one at the center of each end line of the claim.

The location monument on which this notice is posted is situated within Section 33, Township 8 North, Range 2 West, Gila and Salt River Meridian, Arizona, and this claim occupies the following Quarter Section(s), Section(s), Township(s), and Range(s):

Quarter Section	Section	Township	Range
<u>SE</u>	<u>33</u>	<u>8</u> North	2 West
<u>NE</u>	<u>4</u>	<u>7</u> North	2 West
_____	_____	_____ North	2 West
_____	_____	_____ North	2 West

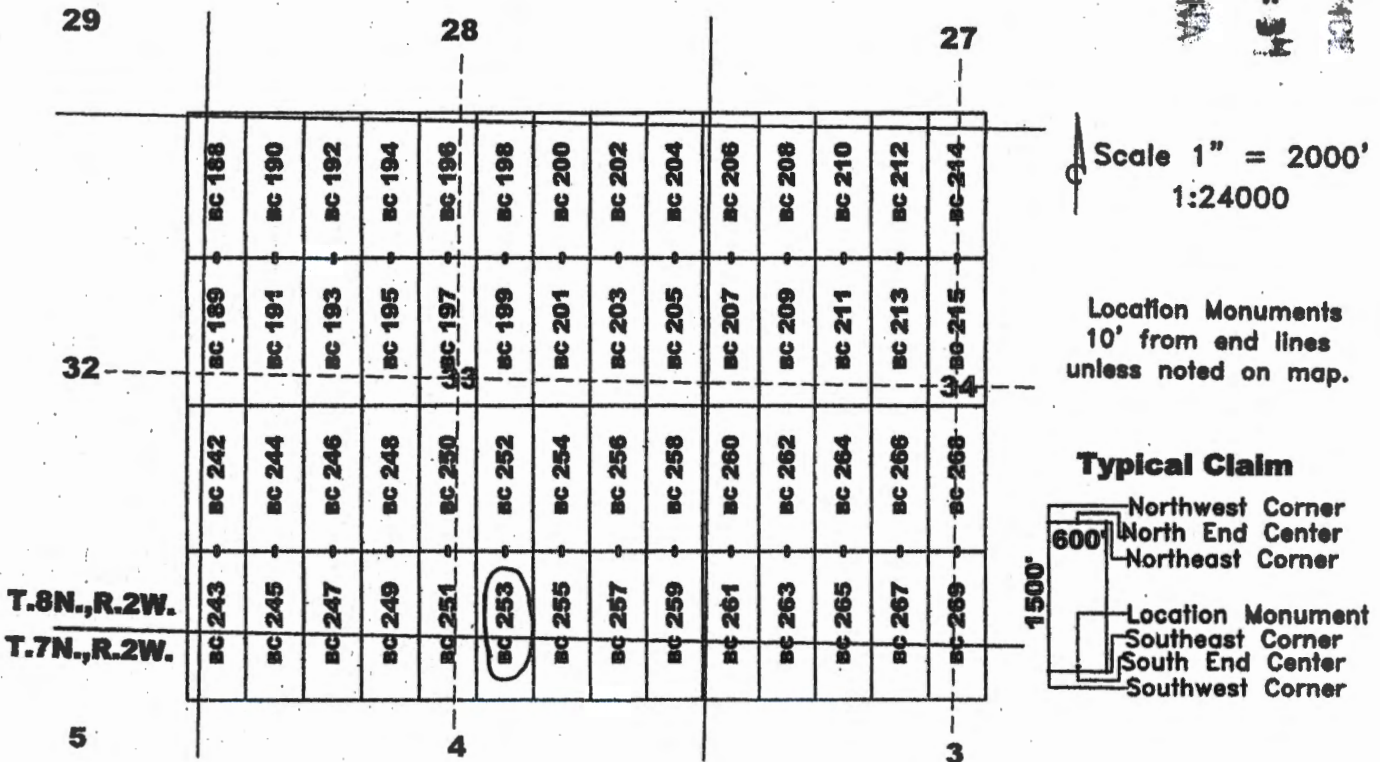
The Northwest corner of this claim is approximately 12836 feet West and 11296 feet North of the surveyed southwest corner of Section 12, Township 7 North, Range 2 West, Gila and Salt River Meridian.

DATED AND POSTED on the ground this 30th day of March, 2020.

Curtis Barlow Agent for: Bitter Creek Exploration Inc.
8825 N. 23rd Ave., Ste 100
Phoenix, Arizona 85021

RECEIVED
 PHOENIX ARIZONA
 2020 MAY 11 A 8:34
 DEPT. OF REVENUE

Claim Map for BC Lode Claim



AMC459958

The above map depicts the BC 253 lode mining claim, which is located in Section (s) 33 & 4, Township 8 & 7 North, Range 2 West, Gila and Salt River Meridian, Yavapai County, Arizona. The claim corners, end centers, and location monument are marked by 2 inch by 2 inch by 5 foot wooden posts with aluminum tags. The bearings and distances between claim corners are as depicted on the map.

Recording requested by:
Bitter Creek Exploration Inc.

When recorded return to:
Tim Marsh
4750 N. Bonanza Avenue
Tucson, AZ 85749

LOCATION NOTICE FOR LODE MINING CLAIM

NOTICE IS HEREBY GIVEN that the BC 254 lode mining claim has been located by Bitter Creek Exploration Inc., whose current mailing address is 8825 N 23rd Avenue, Suite 100, Phoenix, Arizona 85021. The general course of this claim is north - south and it is situated in Yavapai County, Arizona. This claim is 1500 feet in length and 600 feet in width. This claim runs from the location monument on which this location notice is posted approximately 1490 feet in a northerly direction to the north end line and 10 feet in a southerly direction to the south end line with 300 feet on each side of the monument of location and centerline of the claim. This claim is marked by six monuments, one at each corner and one at the center of each end line of the claim.

The location monument on which this notice is posted is situated within Section 33, Township 8 North, Range 2 West, Gila and Salt River Meridian, Arizona, and this claim occupies the following Quarter Section(s), Section(s), Township(s), and Range(s):

Quarter Section	Section	Township	Range
<u>SE</u>	<u>33</u>	<u>8</u> North	2 West
_____	_____	_____ North	2 West
_____	_____	_____ North	2 West
_____	_____	_____ North	2 West

The Northwest corner of this claim is approximately 12236 feet West and 12796 feet North of the surveyed southwest corner of Section 12, Township 7 North, Range 2 West, Gila and Salt River Meridian.

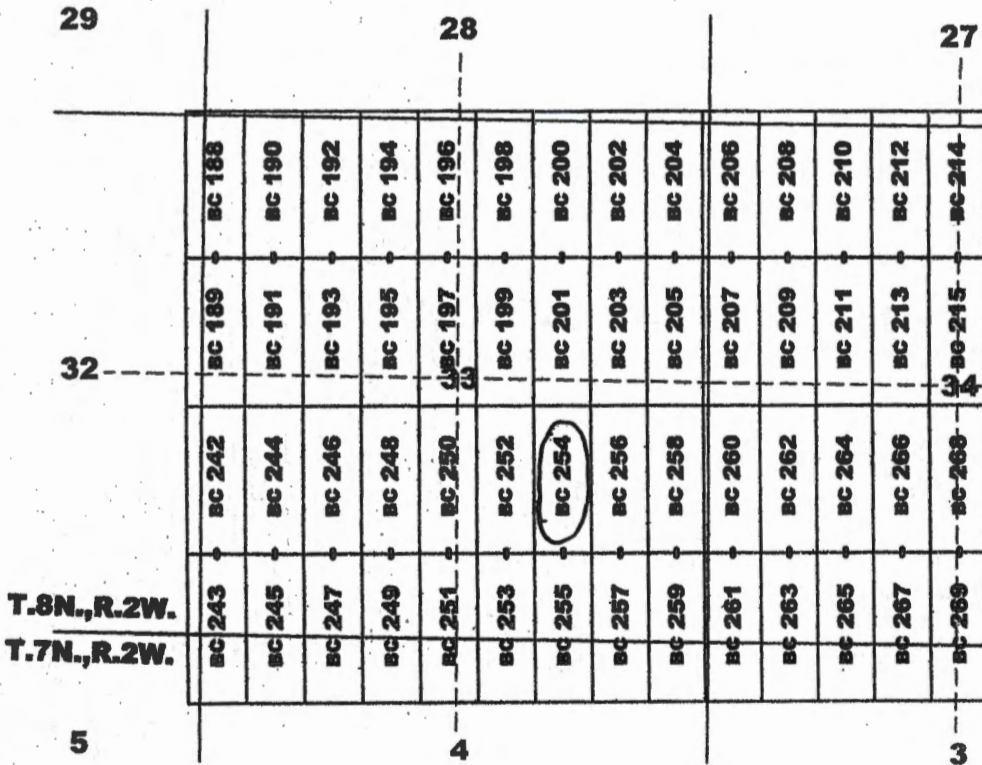
DATED AND POSTED on the ground this 30th day of March, 2020.

Curt Barlow
Curtis Barlow

Agent for: Bitter Creek Exploration Inc.
8825 N. 23rd Ave., Ste 100
Phoenix, Arizona 85021

RECEIVED
 YAVAPAI STATE OFFICE
 PHOENIX, ARIZONA
 2020 MAY 11 A 9 34

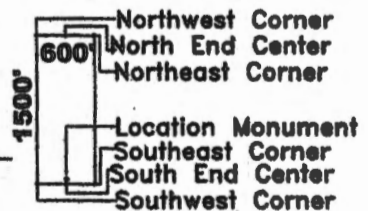
Claim Map for BC Lode Claim



Scale 1" = 2000'
1:24000

Location Monuments
10' from end lines
unless noted on map.

Typical Claim



AMC 459959

The above map depicts the BC 254 lode mining claim, which is located in Section (s) 33, Township 8 North, Range 2 West, Gila and Salt River Meridian, Yavapai County, Arizona. The claim corners, end centers, and location monument are marked by 2 inch by 2 inch by 5 foot wooden posts with aluminum tags. The bearings and distances between claim corners are as depicted on the map.

Recording requested by:
Bitter Creek Exploration Inc.

When recorded return to:
Tim Marsh
4750 N. Bonanza Avenue
Tucson, AZ 85749

LOCATION NOTICE FOR LODE MINING CLAIM

NOTICE IS HEREBY GIVEN that the BC 255 lode mining claim has been located by Bitter Creek Exploration Inc., whose current mailing address is 8825 N 23rd Avenue, Suite 100, Phoenix, Arizona 85021. The general course of this claim is north - south and it is situated in Yavapai County, Arizona. This claim is 1500 feet in length and 600 feet in width. This claim runs from the location monument on which this location notice is posted approximately 10 feet in a northerly direction to the north end line and 1490 feet in a southerly direction to the south end line with 300 feet on each side of the monument of location and centerline of the claim. This claim is marked by six monuments, one at each corner and one at the center of each end line of the claim.

The location monument on which this notice is posted is situated within Section 33, Township 8 North, Range 2 West, Gila and Salt River Meridian, Arizona, and this claim occupies the following Quarter Section(s), Section(s), Township(s), and Range(s):

Quarter Section	Section	Township	Range
<u>SE</u>	<u>33</u>	<u>8</u> North	2 West
<u>NE</u>	<u>4</u>	<u>7</u> North	2 West
_____	_____	_____ North	2 West
_____	_____	_____ North	2 West

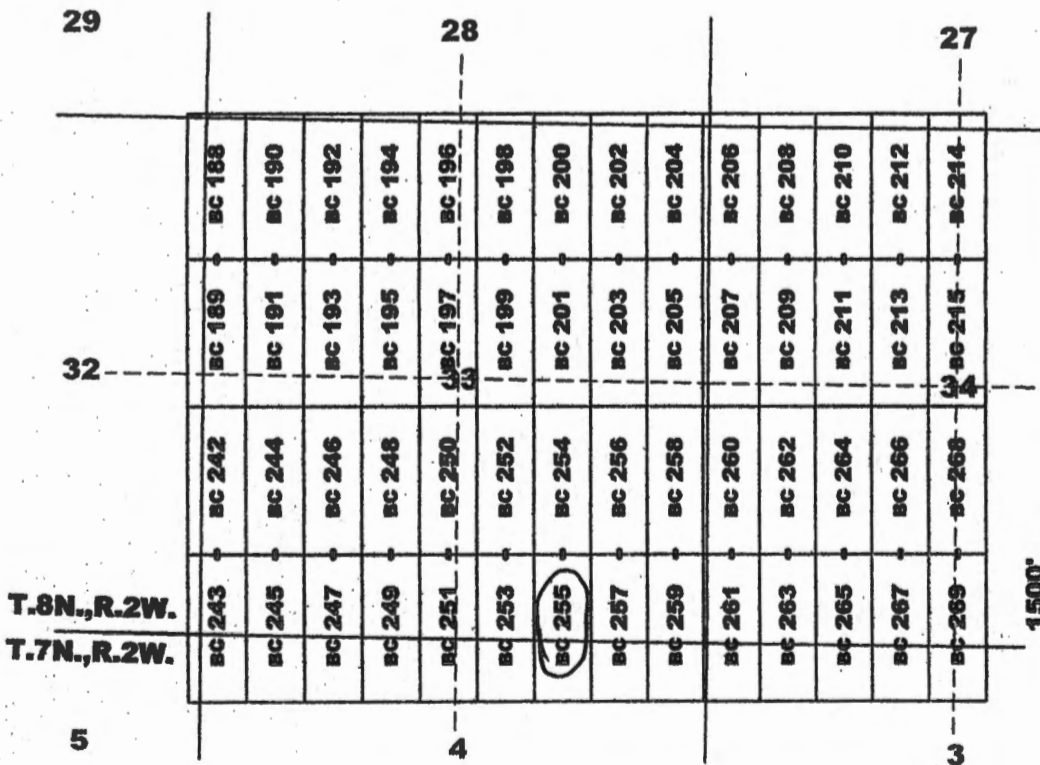
The Northwest corner of this claim is approximately 12236 feet West and 11296 feet North of the surveyed southwest corner of Section 12, Township 7 North, Range 2 West, Gila and Salt River Meridian.

DATED AND POSTED on the ground this 30th day of March, 2020.

Curtis Barlow Agent for: Bitter Creek Exploration Inc.
8825 N. 23rd Ave., Ste 100
Phoenix, Arizona 85021

RECEIVED
 BIRMINGHAM STATE OFFICE
 2020 MAY 11 A 8:34
 PHOENIX, ARIZONA

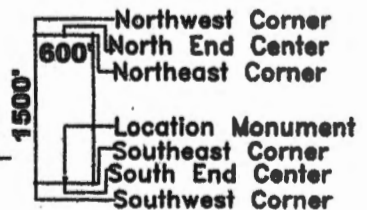
Claim Map for BC Lode Claim



Scale 1" = 2000'
1:24000

Location Monuments
10' from end lines
unless noted on map.

Typical Claim



The above map depicts the BC 255 lode mining claim, which is located in Section (s) 33 + 4, Township 8 + 7 North, Range 2 West, Gila and Salt River Meridian, Yavapai County, Arizona. The claim corners, end centers, and location monument are marked by 2 inch by 2 inch by 5 foot wooden posts with aluminum tags. The bearings and distances between claim corners are as depicted on the map.

AHC459960

Recording requested by:
Bitter Creek Exploration Inc.

When recorded return to:
Tim Marsh
4750 N. Bonanza Avenue
Tucson, AZ 85749

LOCATION NOTICE FOR LODE MINING CLAIM

NOTICE IS HEREBY GIVEN that the BC 256 lode mining claim has been located by Bitter Creek Exploration Inc., whose current mailing address is 8825 N 23rd Avenue, Suite 100, Phoenix, Arizona 85021. The general course of this claim is north - south and it is situated in Yavapai County, Arizona. This claim is 1500 feet in length and 600 feet in width. This claim runs from the location monument on which this location notice is posted approximately 1490 feet in a northerly direction to the north end line and 10 feet in a southerly direction to the south end line with 300 feet on each side of the monument of location and centerline of the claim. This claim is marked by six monuments, one at each corner and one at the center of each end line of the claim.

The location monument on which this notice is posted is situated within Section 33, Township 8 North, Range 2 West, Gila and Salt River Meridian, Arizona, and this claim occupies the following Quarter Section(s), Section(s), Township(s), and Range(s):

Quarter Section	Section	Township	Range
<u>SE</u>	<u>33</u>	<u>8</u> North	2 West
_____	_____	_____ North	2 West
_____	_____	_____ North	2 West
_____	_____	_____ North	2 West

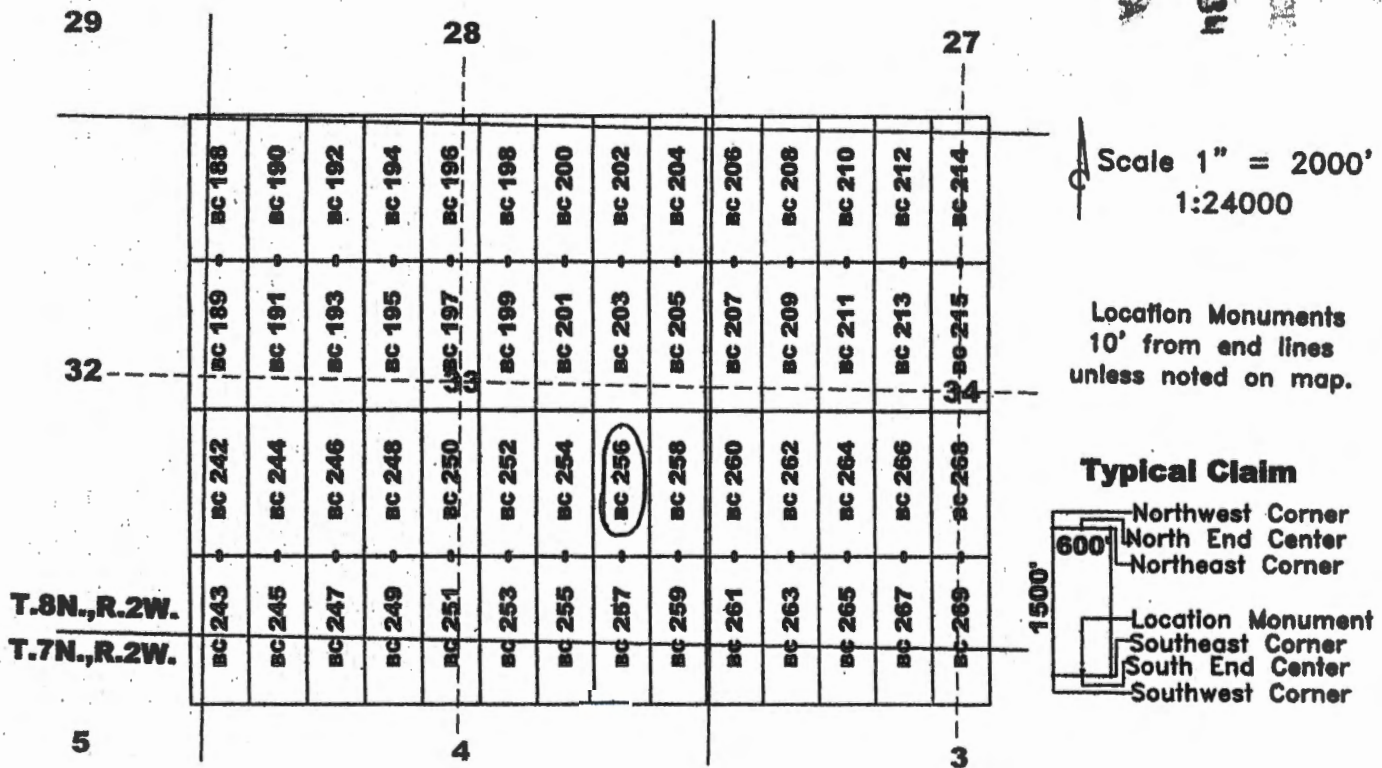
The Northwest corner of this claim is approximately 11636 feet West and 12796 feet North of the surveyed southwest corner of Section 12, Township 7 North, Range 2 West, Gila and Salt River Meridian.

DATED AND POSTED on the ground this 30th day of March, 2020.

Curtis Barlow Agent for: Bitter Creek Exploration Inc.
8825 N. 23rd Ave., Ste 100
Phoenix, Arizona 85021

RECEIVED
 PHOENIX STATE OFFICE
 PHOENIX, ARIZONA
 2020 MAY 11 A 8:34

Claim Map for BC Lode Claim



The above map depicts the BC 256 lode mining claim, which is located in Section (s) 33, Township 8 North, Range 2 West, Gila and Salt River Meridian, Yavapai County, Arizona. The claim corners, end centers, and location monument are marked by 2 inch by 2 inch by 5 foot wooden posts with aluminum tags. The bearings and distances between claim corners are as depicted on the map.

AHC459961

Recording requested by:
Bitter Creek Exploration Inc.

When recorded return to:
Tim Marsh
4750 N. Bonanza Avenue
Tucson, AZ 85749

LOCATION NOTICE FOR LODE MINING CLAIM

NOTICE IS HEREBY GIVEN that the BC 257 lode mining claim has been located by Bitter Creek Exploration Inc., whose current mailing address is 8825 N 23rd Avenue, Suite 100, Phoenix, Arizona 85021. The general course of this claim is north - south and it is situated in Yavapai County, Arizona. This claim is 1500 feet in length and 600 feet in width. This claim runs from the location monument on which this location notice is posted approximately 10 feet in a northerly direction to the north end line and 1490 feet in a southerly direction to the south end line with 300 feet on each side of the monument of location and centerline of the claim. This claim is marked by six monuments, one at each corner and one at the center of each end line of the claim.

The location monument on which this notice is posted is situated within Section 33, Township 8 North, Range 2 West, Gila and Salt River Meridian, Arizona, and this claim occupies the following Quarter Section(s), Section(s), Township(s), and Range(s):

Quarter Section	Section	Township	Range
<u>SE</u>	<u>33</u>	<u>8</u> North	2 West
<u>NE</u>	<u>4</u>	<u>7</u> North	2 West
_____	_____	_____ North	2 West
_____	_____	_____ North	2 West

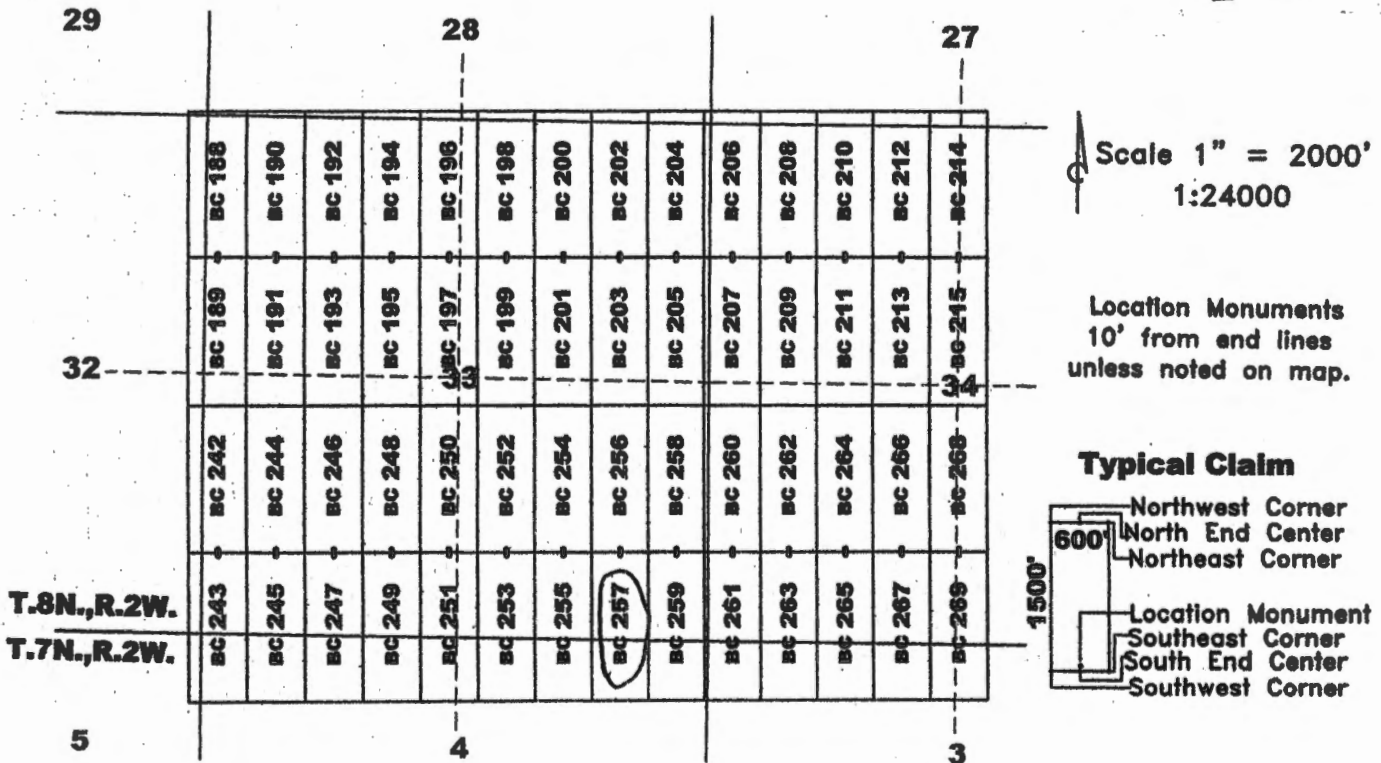
The Northwest corner of this claim is approximately 11636 feet West and 11296 feet North of the surveyed southwest corner of Section 12, Township 7 North, Range 2 West, Gila and Salt River Meridian.

DATED AND POSTED on the ground this 30th day of March, 2020.

Curtis Barlow Agent for: Bitter Creek Exploration Inc.
8825 N. 23rd Ave., Ste 100
Phoenix, Arizona 85021

RECEIVED
 GILBERT STATE OFFICE
 2020 MAY 11 A 8 34
 PHOENIX, ARIZONA

Claim Map for BC Lode Claim



The above map depicts the BC 257 lode mining claim, which is located in Section (s) 33 + 4, Township B+7 North, Range 2 West, Gila and Salt River Meridian, Yavapai County, Arizona. The claim corners, end centers, and location monument are marked by 2 inch by 2 inch by 5 foot wooden posts with aluminum tags. The bearings and distances between claim corners are as depicted on the map.

AMC459962

Recording requested by:
Bitter Creek Exploration Inc.

When recorded return to:
Tim Marsh
4750 N. Bonanza Avenue
Tucson, AZ 85749

LOCATION NOTICE FOR LODE MINING CLAIM

NOTICE IS HEREBY GIVEN that the BC 258 lode mining claim has been located by Bitter Creek Exploration Inc., whose current mailing address is 8825 N 23rd Avenue, Suite 100, Phoenix, Arizona 85021. The general course of this claim is north - south and it is situated in Yavapai County, Arizona. This claim is 1500 feet in length and 600 feet in width. This claim runs from the location monument on which this location notice is posted approximately 1490 feet in a northerly direction to the north end line and 10 feet in a southerly direction to the south end line with 300 feet on each side of the monument of location and centerline of the claim. This claim is marked by six monuments, one at each corner and one at the center of each end line of the claim.

The location monument on which this notice is posted is situated within Section 33, Township 8 North, Range 2 West, Gila and Salt River Meridian, Arizona, and this claim occupies the following Quarter Section(s), Section(s), Township(s), and Range(s):

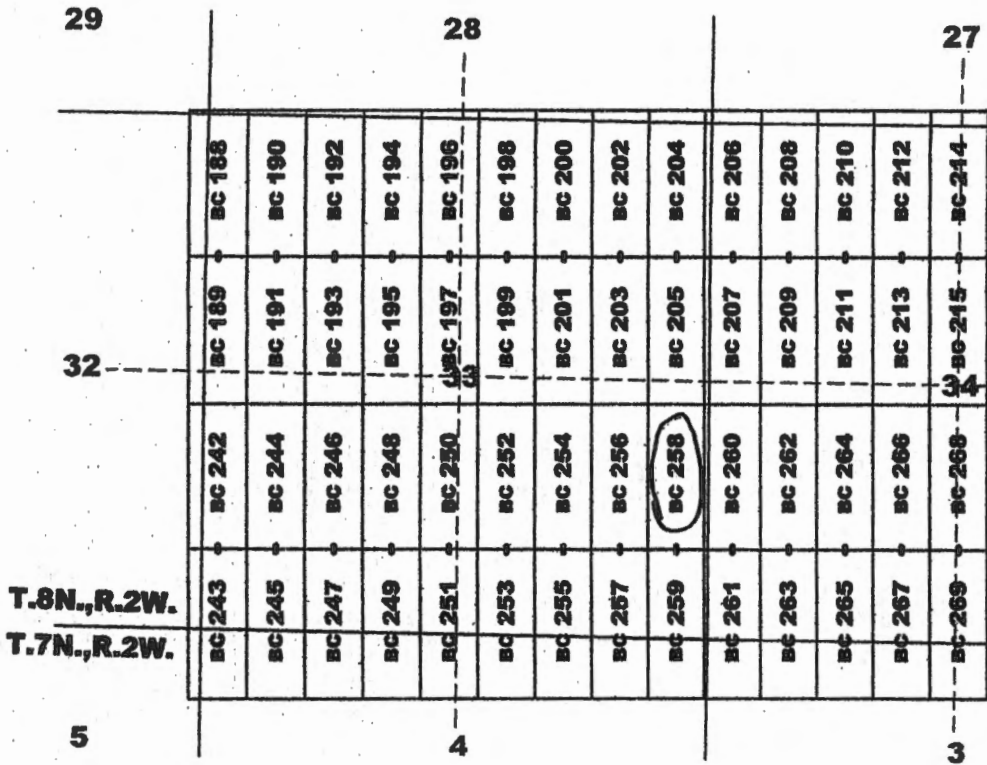
Quarter Section	Section	Township	Range
<u>SE</u>	<u>33</u>	<u>8</u> North	2 West
_____	_____	_____ North	2 West
_____	_____	_____ North	2 West
_____	_____	_____ North	2 West

The Northwest corner of this claim is approximately 11036 feet West and 12796 feet North of the surveyed southwest corner of Section 12, Township 7 North, Range 2 West, Gila and Salt River Meridian.

DATED AND POSTED on the ground this 30th day of March, 2020.

Curt Barlow Agent for: Bitter Creek Exploration Inc.
Curtis Barlow 8825 N. 23rd Ave., Ste 100
Phoenix, Arizona 85021

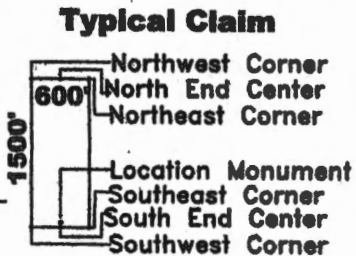
Claim Map for BC Lode Claim



RECEIVED
 PHOENIX, ARIZONA
 2020 MAY 11 A 8:34
 PHOENIX STATE OFFICE

Scale 1" = 2000'
1:24000

Location Monuments
10' from end lines
unless noted on map.



ANCL459963

The above map depicts the BC 258 lode mining claim, which is located in Section (s) 33, Township 8 North, Range 2 West, Gila and Salt River Meridian, Yavapai County, Arizona. The claim corners, end centers, and location monument are marked by 2 inch by 2 inch by 5 foot wooden posts with aluminum tags. The bearings and distances between claim corners are as depicted on the map.

Recording requested by:
Bitter Creek Exploration Inc.

When recorded return to:
Tim Marsh
4750 N. Bonanza Avenue
Tucson, AZ 85749

LOCATION NOTICE FOR LODE MINING CLAIM

NOTICE IS HEREBY GIVEN that the BC 259 lode mining claim has been located by Bitter Creek Exploration Inc., whose current mailing address is 8825 N 23rd Avenue, Suite 100, Phoenix, Arizona 85021. The general course of this claim is north - south and it is situated in Yavapai County, Arizona. This claim is 1500 feet in length and 600 feet in width. This claim runs from the location monument on which this location notice is posted approximately 10 feet in a northerly direction to the north end line and 1490 feet in a southerly direction to the south end line with 300 feet on each side of the monument of location and centerline of the claim. This claim is marked by six monuments, one at each corner and one at the center of each end line of the claim.

The location monument on which this notice is posted is situated within Section 33, Township 8 North, Range 2 West, Gila and Salt River Meridian, Arizona, and this claim occupies the following Quarter Section(s), Section(s), Township(s), and Range(s):

Quarter Section	Section	Township	Range
<u>SE</u>	<u>33</u>	<u>8</u> North	2 West
<u>NE</u>	<u>4</u>	<u>7</u> North	2 West
_____	_____	_____ North	2 West
_____	_____	_____ North	2 West

The Northwest corner of this claim is approximately 11036 feet West and 11296 feet North of the surveyed southwest corner of Section 12, Township 7 North, Range 2 West, Gila and Salt River Meridian.

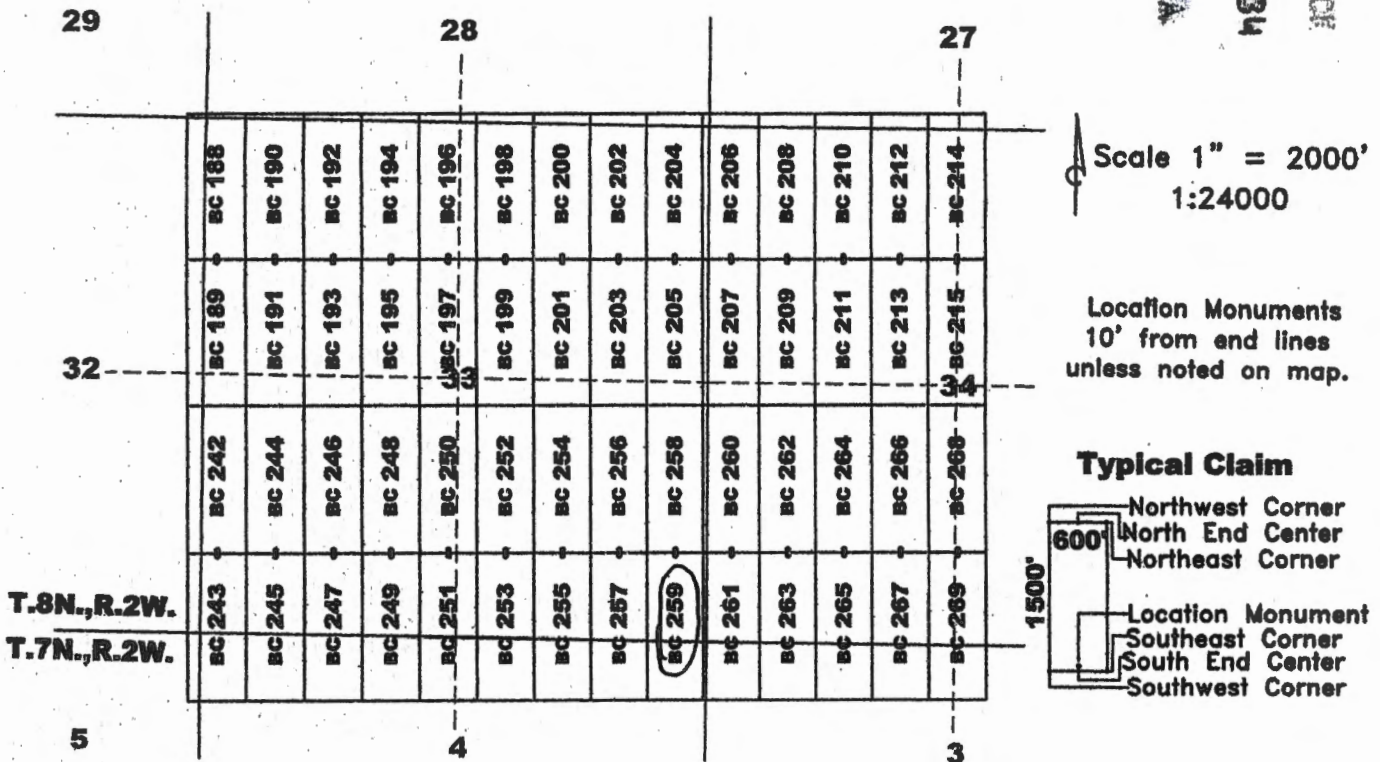
DATED AND POSTED on the ground this 30th day of March, 2020.

Curtis Barlow
Curtis Barlow

Agent for: Bitter Creek Exploration Inc.
8825 N. 23rd Ave., Ste 100
Phoenix, Arizona 85021

RECEIVED
 PLANNING OFFICE
 PHOENIX, ARIZONA
 2020 MAY 11 A 8:34

Claim Map for BC Lode Claim



AH0459964

The above map depicts the BC 259 lode mining claim, which is located in Section (s) 33+4, Township 8+7 North, Range 2 West, Gila and Salt River Meridian, Yavapai County, Arizona. The claim corners, end centers, and location monument are marked by 2 inch by 2 inch by 5 foot wooden posts with aluminum tags. The bearings and distances between claim corners are as depicted on the map.

Recording requested by:
Bitter Creek Exploration Inc.

When recorded return to:
Tim Marsh
4750 N. Bonanza Avenue
Tucson, AZ 85749

LOCATION NOTICE FOR LODE MINING CLAIM

NOTICE IS HEREBY GIVEN that the BC 260 lode mining claim has been located by Bitter Creek Exploration Inc., whose current mailing address is 8825 N 23rd Avenue, Suite 100, Phoenix, Arizona 85021. The general course of this claim is north - south and it is situated in Yavapai County, Arizona. This claim is 1500 feet in length and 600 feet in width. This claim runs from the location monument on which this location notice is posted approximately 1490 feet in a northerly direction to the north end line and 10 feet in a southerly direction to the south end line with 300 feet on each side of the monument of location and centerline of the claim. This claim is marked by six monuments, one at each corner and one at the center of each end line of the claim.

The location monument on which this notice is posted is situated within Section 34, Township 8 North, Range 2 West, Gila and Salt River Meridian, Arizona, and this claim occupies the following Quarter Section(s), Section(s), Township(s), and Range(s):

Quarter Section	Section	Township	Range
<u>SE</u>	<u>33</u>	<u>8</u> North	2 West
<u>SW</u>	<u>34</u>	<u>8</u> North	2 West
_____	_____	_____ North	2 West
_____	_____	_____ North	2 West

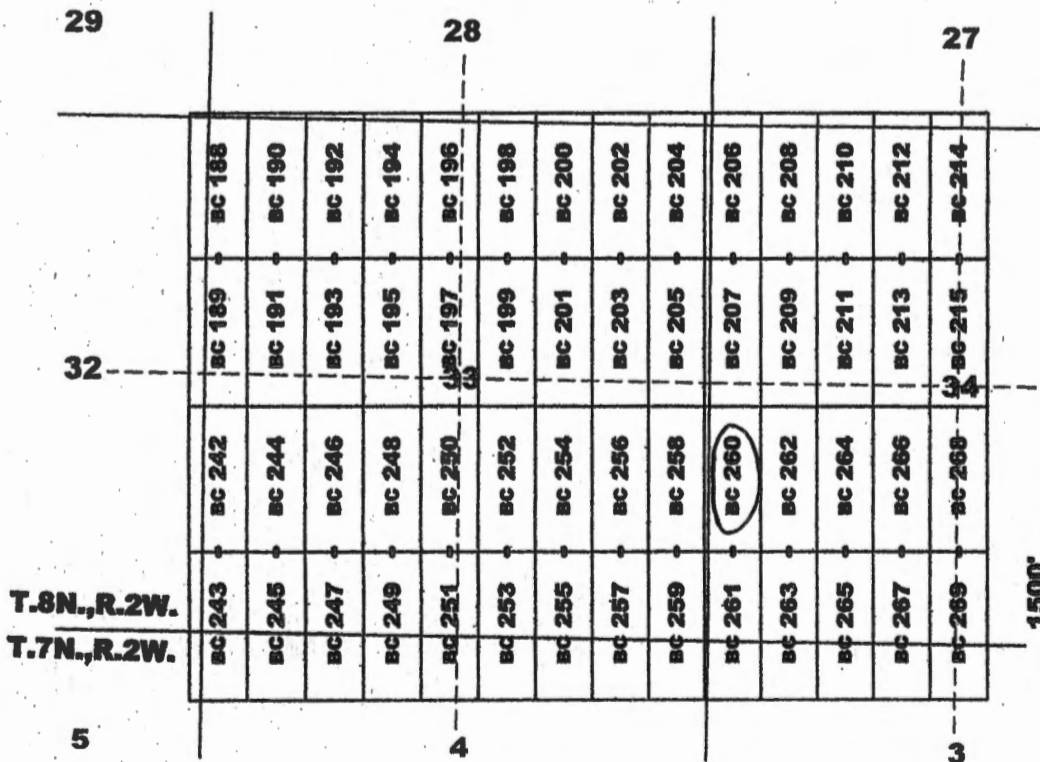
The Northwest corner of this claim is approximately 10436 feet West and 12796 feet North of the surveyed southwest corner of Section 12, Township 7 North, Range 2 West, Gila and Salt River Meridian.

DATED AND POSTED on the ground this 30th day of March, 2020.

Curt Barlow
Curtis Barlow

Agent for: Bitter Creek Exploration Inc.
8825 N. 23rd Ave., Ste 100
Phoenix, Arizona 85021

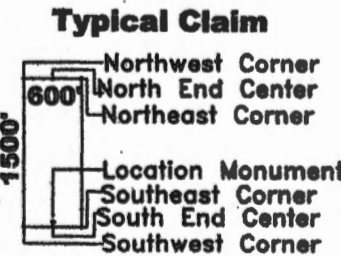
Claim Map for BC Lode Claim



RECEIVED
 GREAT STATE OFFICE
 2020 MAY 11 A 8:34
 PHOENIX, ARIZONA

Scale 1" = 2000'
1:24000

Location Monuments
10' from end lines
unless noted on map.



The above map depicts the BC 260 lode mining claim, which is located in Section (s) 33, 34, Township 8 North, Range 2 West, Gila and Salt River Meridian, Yavapai County, Arizona. The claim corners, end centers, and location monument are marked by 2 inch by 2 inch by 5 foot wooden posts with aluminum tags. The bearings and distances between claim corners are as depicted on the map.

AMC459965

Recording requested by:
Bitter Creek Exploration Inc.

When recorded return to:
Tim Marsh
4750 N. Bonanza Avenue
Tucson, AZ 85749

LOCATION NOTICE FOR LODE MINING CLAIM

NOTICE IS HEREBY GIVEN that the BC 261 lode mining claim has been located by Bitter Creek Exploration Inc., whose current mailing address is 8825 N 23rd Avenue, Suite 100, Phoenix, Arizona 85021. The general course of this claim is north - south and it is situated in Yavapai County, Arizona. This claim is 1500 feet in length and 600 feet in width. This claim runs from the location monument on which this location notice is posted approximately 10 feet in a northerly direction to the north end line and 1490 feet in a southerly direction to the south end line with 300 feet on each side of the monument of location and centerline of the claim. This claim is marked by six monuments, one at each corner and one at the center of each end line of the claim.

The location monument on which this notice is posted is situated within Section 34, Township 8 North, Range 2 West, Gila and Salt River Meridian, Arizona, and this claim occupies the following Quarter Section(s), Section(s), Township(s), and Range(s):

Quarter Section	Section	Township	Range
<u>SE</u>	<u>33</u>	<u>8</u> North	2 West
<u>SW</u>	<u>34</u>	<u>8</u> North	2 West
<u>NE</u>	<u>4</u>	<u>7</u> North	2 West
<u>NW</u>	<u>3</u>	<u>7</u> North	2 West

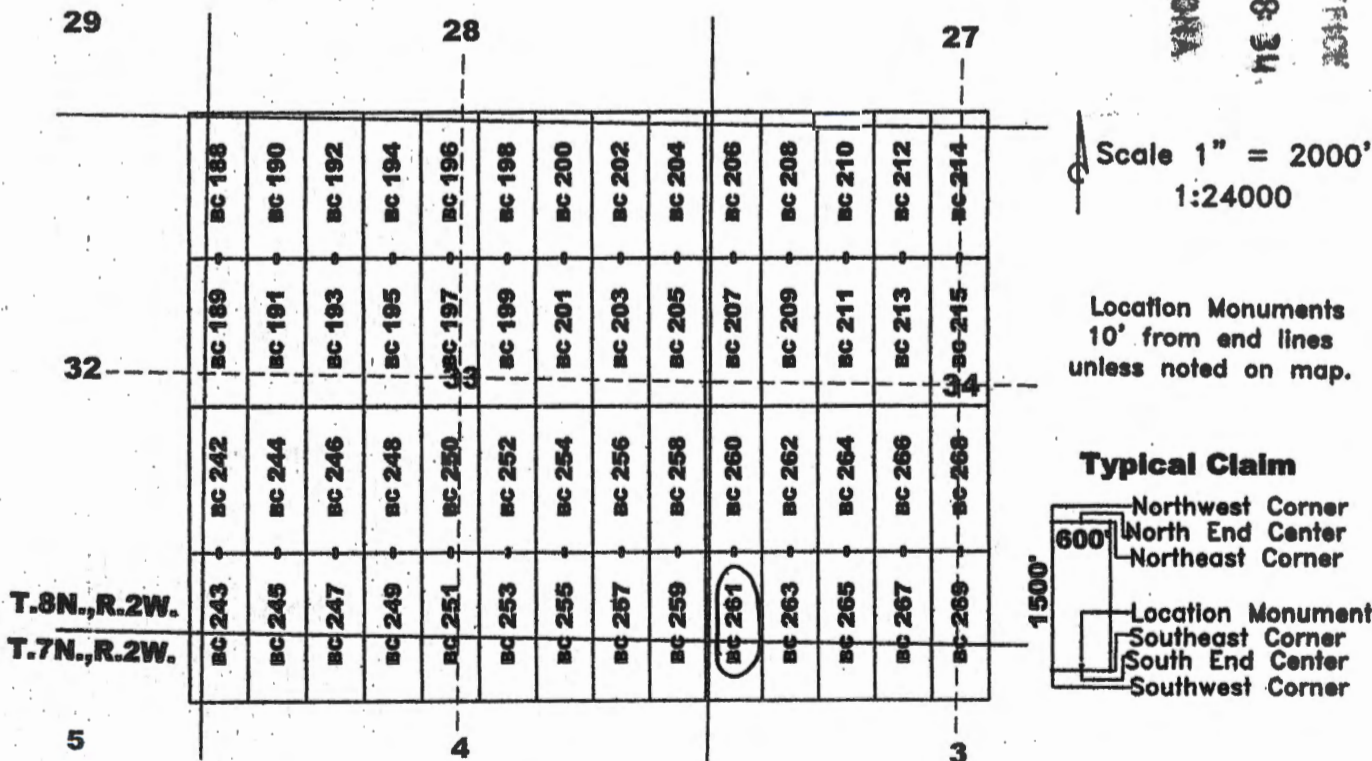
The Northwest corner of this claim is approximately 10436 feet West and 11296 feet North of the surveyed southwest corner of Section 12, Township 7 North, Range 2 West, Gila and Salt River Meridian.

DATED AND POSTED on the ground this 30th day of March, 2020.

Curt Barlow Agent for: Bitter Creek Exploration Inc.
8825 N. 23rd Ave., Ste 100
Phoenix, Arizona 85021

RECEIVED
 DEPARTMENT OF REVENUE
 ARIZONA
 2020 MAY 11 A 8:34

Claim Map for BC Lode Claim



The above map depicts the BC 261 lode mining claim, which is located in Section (s) 33, 34 + 3, 4, Township 8 + 7 North, Range 2 West, Gila and Salt River Meridian, Yavapai County, Arizona. The claim corners, end centers, and location monument are marked by 2 inch by 2 inch by 5 foot wooden posts with aluminum tags. The bearings and distances between claim corners are as depicted on the map.

AMC 459966

Recording requested by:
Bitter Creek Exploration Inc.

When recorded return to:
Tim Marsh
4750 N. Bonanza Avenue
Tucson, AZ 85749

LOCATION NOTICE FOR LODE MINING CLAIM

NOTICE IS HEREBY GIVEN that the BC 262 lode mining claim has been located by Bitter Creek Exploration Inc., whose current mailing address is 8825 N 23rd Avenue, Suite 100, Phoenix, Arizona 85021. The general course of this claim is north - south and it is situated in Yavapai County, Arizona. This claim is 1500 feet in length and 600 feet in width. This claim runs from the location monument on which this location notice is posted approximately 1490 feet in a northerly direction to the north end line and 10 feet in a southerly direction to the south end line with 300 feet on each side of the monument of location and centerline of the claim. This claim is marked by six monuments, one at each corner and one at the center of each end line of the claim.

The location monument on which this notice is posted is situated within Section 34, Township 8 North, Range 2 West, Gila and Salt River Meridian, Arizona, and this claim occupies the following Quarter Section(s), Section(s), Township(s), and Range(s):

Quarter Section	Section	Township	Range
<u>SW</u>	<u>34</u>	<u>8</u> North	2 West
_____	_____	_____ North	2 West
_____	_____	_____ North	2 West
_____	_____	_____ North	2 West

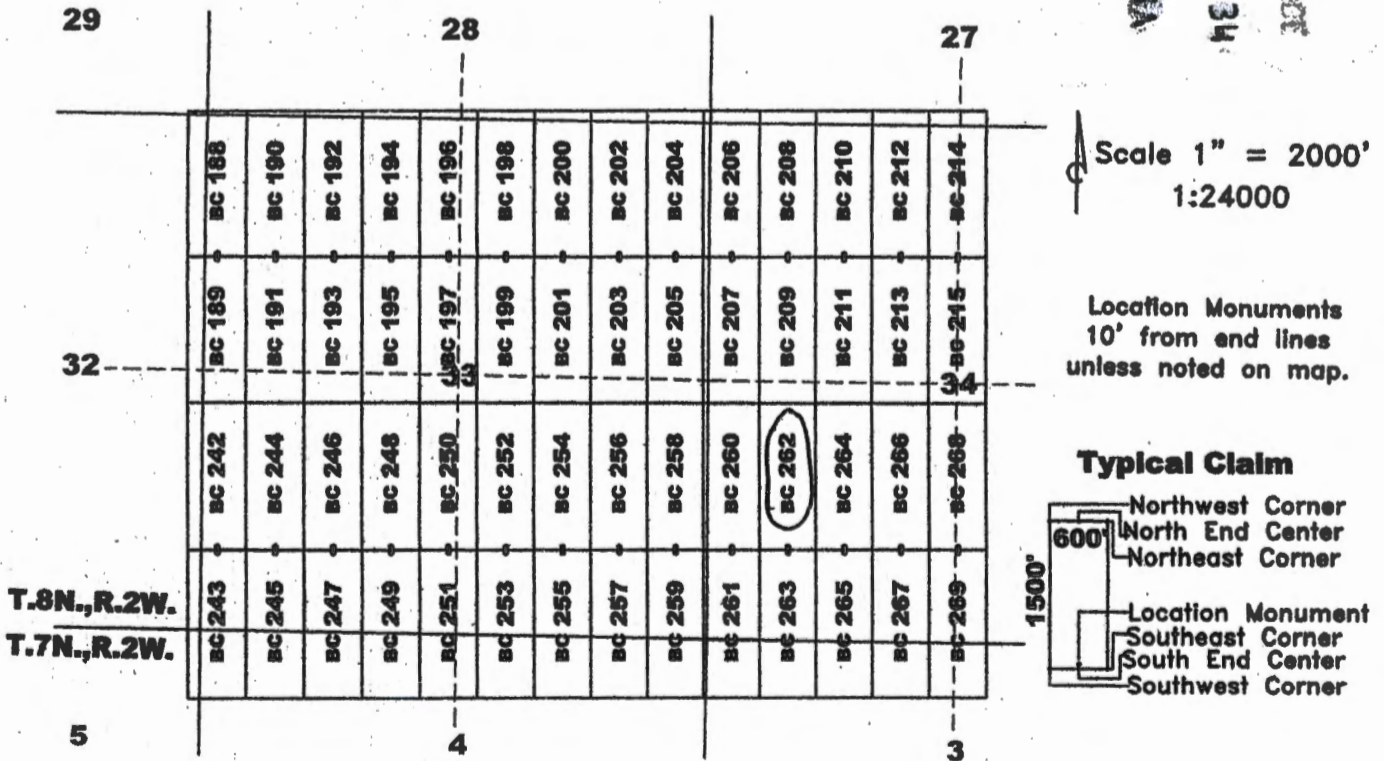
The Northwest corner of this claim is approximately 9836 feet West and 12796 feet North of the surveyed southwest corner of Section 12, Township 7 North, Range 2 West, Gila and Salt River Meridian.

DATED AND POSTED on the ground this 30th day of March, 2020.

Curt Barlow Agent for: Bitter Creek Exploration Inc.
Curtis Barlow 8825 N. 23rd Ave., Ste 100
Phoenix, Arizona 85021

RECEIVED
 BUREAU OF LAND MANAGEMENT
 PHOENIX, ARIZONA
 2020 MAY 11 A 8 34

Claim Map for BC Lode Claim



AMC 459967

The above map depicts the BC 262 lode mining claim, which is located in Section (s) 34, Township 8 North, Range 2 West, Gila and Salt River Meridian, Yavapai County, Arizona. The claim corners, end centers, and location monument are marked by 2 inch by 2 inch by 5 foot wooden posts with aluminum tags. The bearings and distances between claim corners are as depicted on the map.

Recording requested by:
Bitter Creek Exploration Inc.

When recorded return to:
Tim Marsh
4750 N. Bonanza Avenue
Tucson, AZ 85749

LOCATION NOTICE FOR LODE MINING CLAIM

NOTICE IS HEREBY GIVEN that the BC 263 lode mining claim has been located by Bitter Creek Exploration Inc., whose current mailing address is 8825 N 23rd Avenue, Suite 100, Phoenix, Arizona 85021. The general course of this claim is north - south and it is situated in Yavapai County, Arizona. This claim is 1500 feet in length and 600 feet in width. This claim runs from the location monument on which this location notice is posted approximately 10 feet in a northerly direction to the north end line and 1490 feet in a southerly direction to the south end line with 300 feet on each side of the monument of location and centerline of the claim. This claim is marked by six monuments, one at each corner and one at the center of each end line of the claim.

The location monument on which this notice is posted is situated within Section 34, Township 8 North, Range 2 West, Gila and Salt River Meridian, Arizona, and this claim occupies the following Quarter Section(s), Section(s), Township(s), and Range(s):

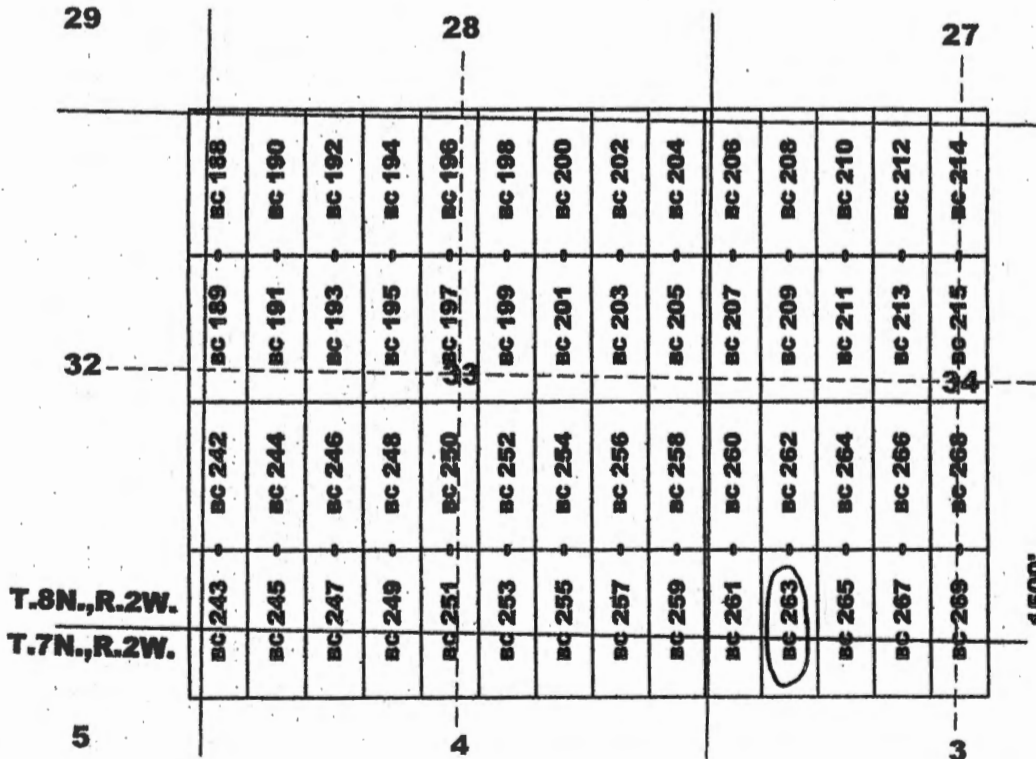
Quarter Section	Section	Township	Range
<u>SW</u>	<u>34</u>	<u>8</u> North	2 West
<u>NW</u>	<u>3</u>	<u>7</u> North	2 West
_____	_____	_____ North	2 West
_____	_____	_____ North	2 West

The Northwest corner of this claim is approximately 9836 feet West and 11296 feet North of the surveyed southwest corner of Section 12, Township 7 North, Range 2 West, Gila and Salt River Meridian.

DATED AND POSTED on the ground this 30th day of March, 2020.

Curtis Barlow Agent for: Bitter Creek Exploration Inc.
8825 N. 23rd Ave., Ste 100
Phoenix, Arizona 85021

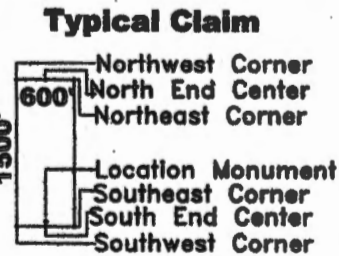
Claim Map for BC Lode Claim



Scale 1" = 2000'
1:24000

Location Monuments
10' from end lines
unless noted on map.

PHOENIX, ARIZONA
2020 MAY 11 A 8 34
RECEIVED
BUREAU OF REVENUE
STATE OF ARIZONA



The above map depicts the BC 263 lode mining claim, which is located in Section (s) 34 + 3, Township 8 + 7 North, Range 2 West, Gila and Salt River Meridian, Yavapai County, Arizona. The claim corners, end centers, and location monument are marked by 2 inch by 2 inch by 5 foot wooden posts with aluminum tags. The bearings and distances between claim corners are as depicted on the map.

AHC459968

Recording requested by:
Bitter Creek Exploration Inc.

When recorded return to:
Tim Marsh
4750 N. Bonanza Avenue
Tucson, AZ 85749

LOCATION NOTICE FOR LODE MINING CLAIM

NOTICE IS HEREBY GIVEN that the BC 264 lode mining claim has been located by Bitter Creek Exploration Inc., whose current mailing address is 8825 N 23rd Avenue, Suite 100, Phoenix, Arizona 85021. The general course of this claim is north - south and it is situated in Yavapai County, Arizona. This claim is 1500 feet in length and 600 feet in width. This claim runs from the location monument on which this location notice is posted approximately 1490 feet in a northerly direction to the north end line and 10 feet in a southerly direction to the south end line with 300 feet on each side of the monument of location and centerline of the claim. This claim is marked by six monuments, one at each corner and one at the center of each end line of the claim.

The location monument on which this notice is posted is situated within Section 34, Township 8 North, Range 2 West, Gila and Salt River Meridian, Arizona, and this claim occupies the following Quarter Section(s), Section(s), Township(s), and Range(s):

Quarter Section	Section	Township	Range
<u>5W</u>	<u>34</u>	<u>8</u> North	2 West
_____	_____	_____ North	2 West
_____	_____	_____ North	2 West
_____	_____	_____ North	2 West

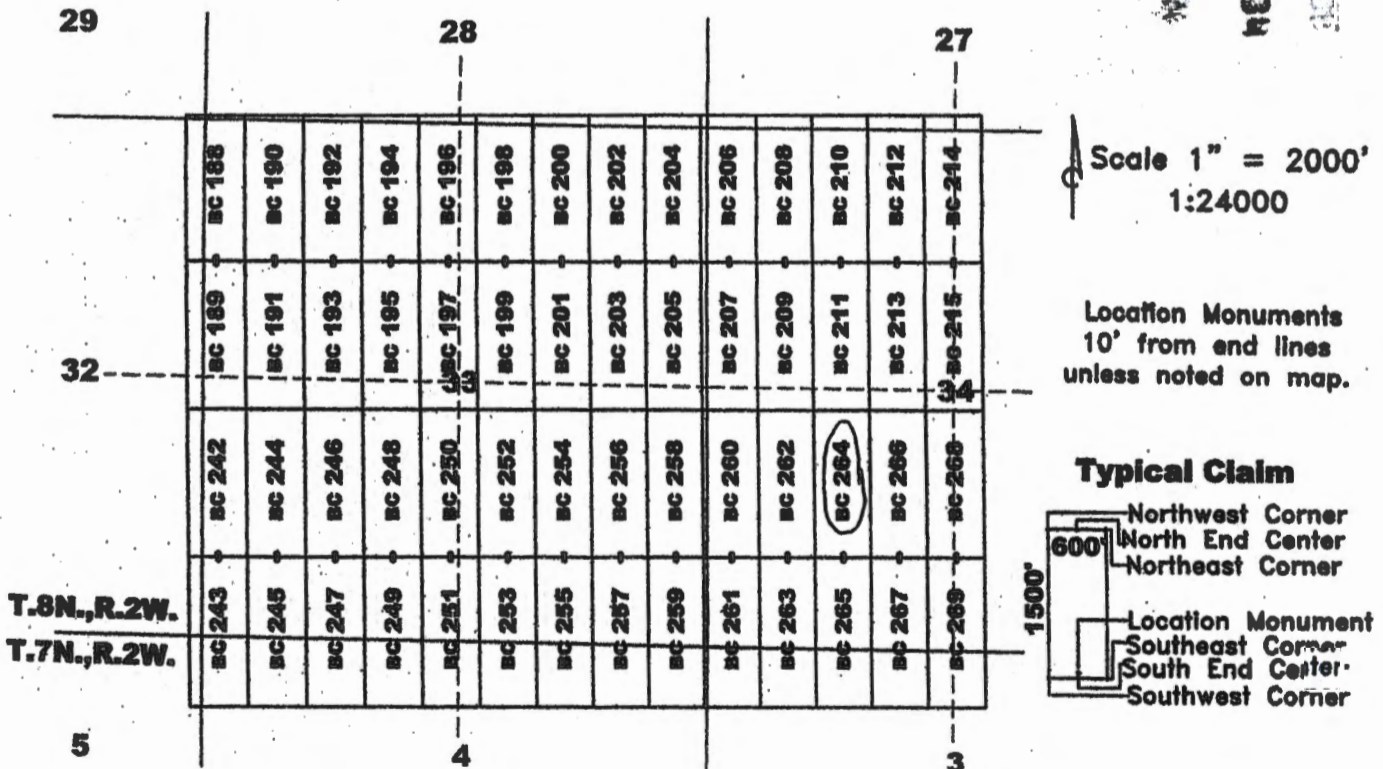
The Northwest corner of this claim is approximately 9236 feet West and 12796 feet North of the surveyed southwest corner of Section 12, Township 7 North, Range 2 West, Gila and Salt River Meridian.

DATED AND POSTED on the ground this 30th day of March, 2020.

Curt Barlow Agent for: Bitter Creek Exploration Inc.
8825 N. 23rd Ave., Ste 100
Phoenix, Arizona 85021

RECEIVED
 ARIZONA STATE OFFICE
 2020 MAY 11 A 8:34
 PHOENIX, ARIZONA

Claim Map for BC Lode Claim



The above map depicts the BC 264 lode mining claim, which is located in Section (s) 34, Township 8 North, Range 2 West, Gila and Salt River Meridian, Yavapai County, Arizona. The claim corners, end centers, and location monument are marked by 2 inch by 2 inch by 5 foot wooden posts with aluminum tags. The bearings and distances between claim corners are as depicted on the map.

AN0459969

Recording requested by:
Bitter Creek Exploration Inc.

When recorded return to:
Tim Marsh
4750 N. Bonanza Avenue
Tucson, AZ 85749

LOCATION NOTICE FOR LODE MINING CLAIM

NOTICE IS HEREBY GIVEN that the BC 265 lode mining claim has been located by Bitter Creek Exploration Inc., whose current mailing address is 8825 N 23rd Avenue, Suite 100, Phoenix, Arizona 85021. The general course of this claim is north - south and it is situated in Yavapai County, Arizona. This claim is 1500 feet in length and 600 feet in width. This claim runs from the location monument on which this location notice is posted approximately 10 feet in a northerly direction to the north end line and 1490 feet in a southerly direction to the south end line with 300 feet on each side of the monument of location and centerline of the claim. This claim is marked by six monuments, one at each corner and one at the center of each end line of the claim.

The location monument on which this notice is posted is situated within Section 34, Township 8 North, Range 2 West, Gila and Salt River Meridian, Arizona, and this claim occupies the following Quarter Section(s), Section(s), Township(s), and Range(s):

Quarter Section	Section	Township	Range
<u>SW</u>	<u>34</u>	<u>8</u> North	2 West
<u>NW</u>	<u>3</u>	<u>7</u> North	2 West
_____	_____	_____ North	2 West
_____	_____	_____ North	2 West

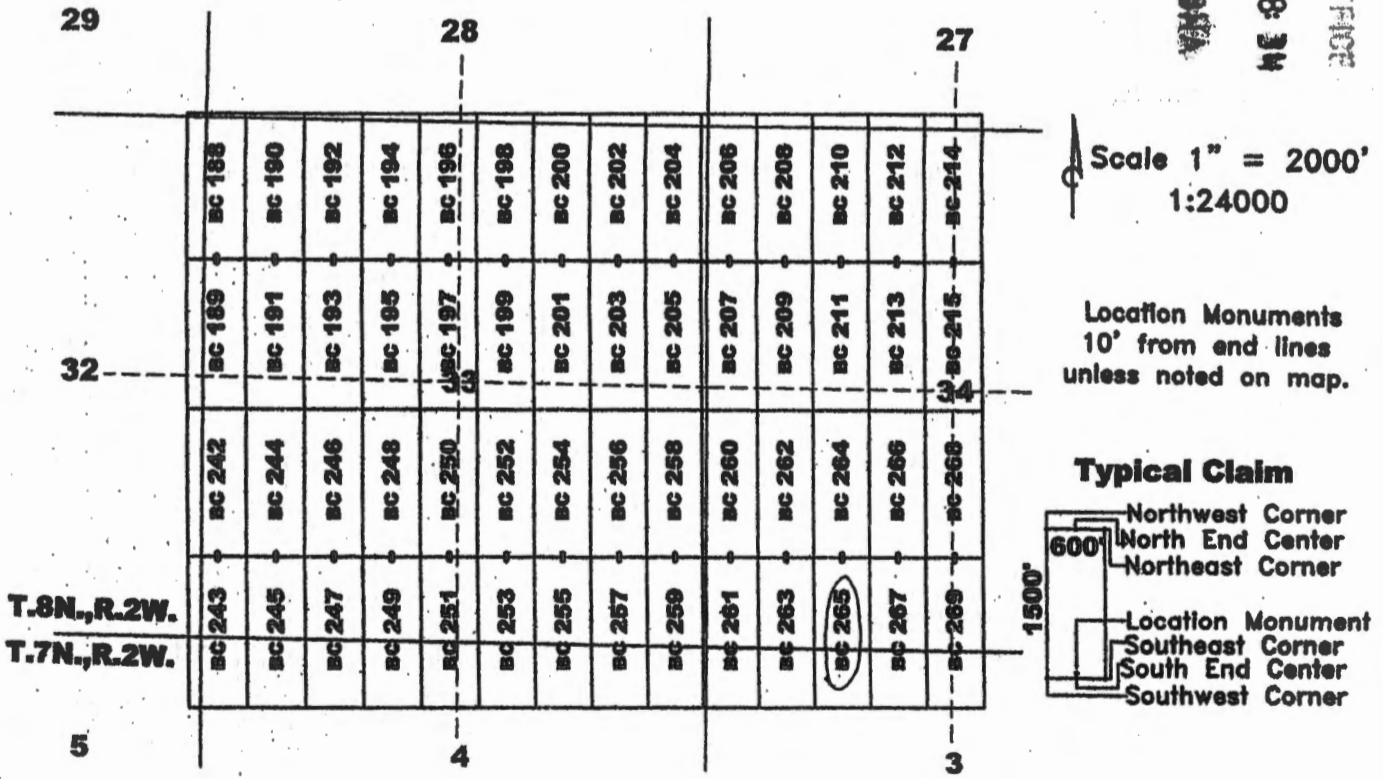
The Northwest corner of this claim is approximately 9236 feet West and 11296 feet North of the surveyed southwest corner of Section 12, Township 7 North, Range 2 West, Gila and Salt River Meridian.

DATED AND POSTED on the ground this 30th day of March, 2020.

Curtis Barlow Agent for: Bitter Creek Exploration Inc.
8825 N. 23rd Ave., Ste 100
Phoenix, Arizona 85021

RECEIVED
 BUREAU OF LAND MANAGEMENT
 PHOENIX, ARIZONA
 2020 MAY 11 A 8:34

Claim Map for BC Lode Claim



The above map depicts the BC 265 lode mining claim, which is located in Section (s) 34+3 Township 8+7 North, Range 2 West, Gila and Salt River Meridian, Yavapai County, Arizona. The claim corners, end centers, and location monument are marked by 2 inch by 2 inch by 5 foot wooden posts with aluminum tags. The bearings and distances between claim corners are as depicted on the map.

AHC459970

Recording requested by:
Bitter Creek Exploration Inc.

When recorded return to:
Tim Marsh
4750 N. Bonanza Avenue
Tucson, AZ 85749

LOCATION NOTICE FOR LODE MINING CLAIM

NOTICE IS HEREBY GIVEN that the BC 266 lode mining claim has been located by Bitter Creek Exploration Inc., whose current mailing address is 8825 N 23rd Avenue, Suite 100, Phoenix, Arizona 85021. The general course of this claim is north - south and it is situated in Yavapai County, Arizona. This claim is 1500 feet in length and 600 feet in width. This claim runs from the location monument on which this location notice is posted approximately 1490 feet in a northerly direction to the north end line and 10 feet in a southerly direction to the south end line with 300 feet on each side of the monument of location and centerline of the claim. This claim is marked by six monuments, one at each corner and one at the center of each end line of the claim.

The location monument on which this notice is posted is situated within Section 34, Township 8 North, Range 2 West, Gila and Salt River Meridian, Arizona, and this claim occupies the following Quarter Section(s), Section(s), Township(s), and Range(s):

Quarter Section	Section	Township	Range
<u>SW</u>	<u>34</u>	<u>8</u> North	2 West
_____	_____	_____ North	2 West
_____	_____	_____ North	2 West
_____	_____	_____ North	2 West

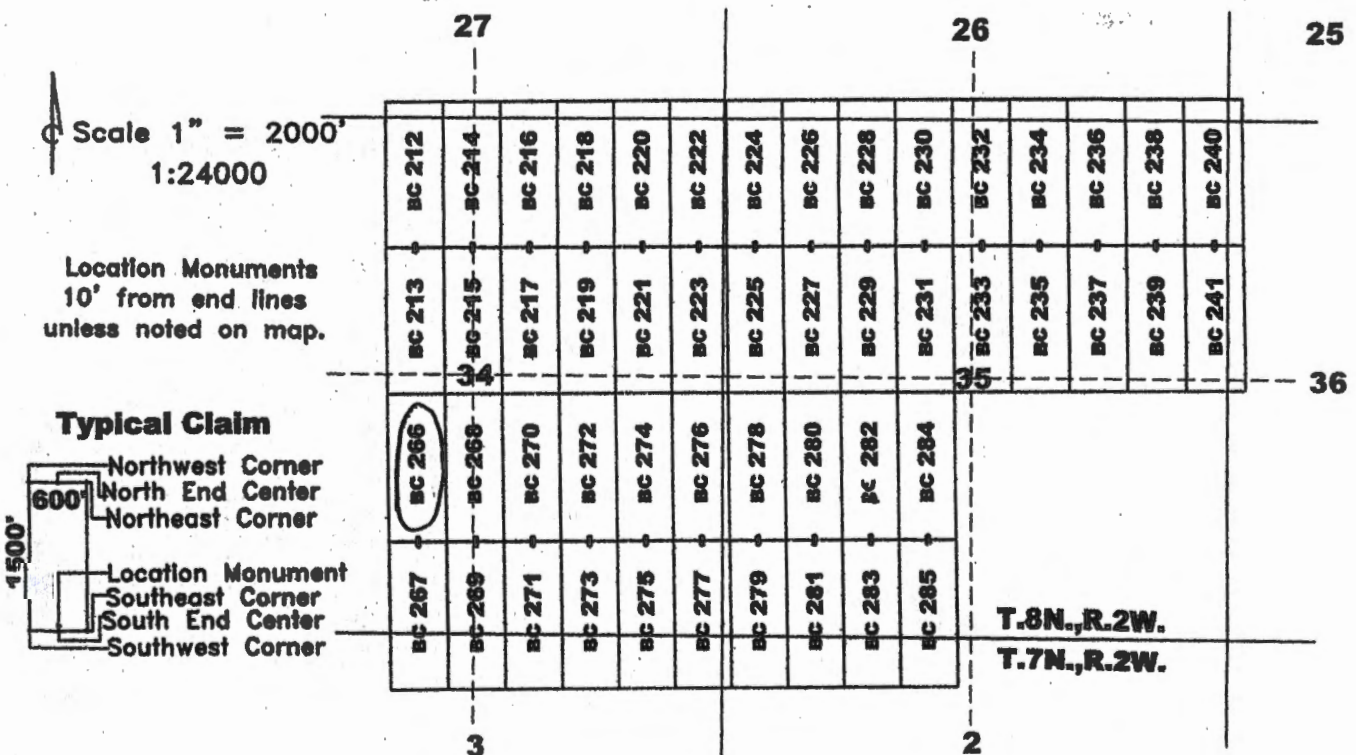
The Northwest corner of this claim is approximately 8636 feet West and 12796 feet North of the surveyed southwest corner of Section 12, Township 7 North, Range 2 West, Gila and Salt River Meridian.

DATED AND POSTED on the ground this 30th day of March, 2020.

Curtis Barlow Agent for: Bitter Creek Exploration Inc.
8825 N. 23rd Ave., Ste 100
Phoenix, Arizona 85021

RECEIVED
 MINERAL STATE OFFICE
 2020 MAY 11 A 8 34
 PHOENIX, ARIZONA

Claim Map for BC Lode Claim



The above map depicts the BC 266 lode mining claim, which is located in Section (s) 34, Township 8 North, Range 2 West, Gila and Salt River Meridian, Yavapai County, Arizona. The claim corners, end centers, and location monument are marked by 2 inch by 2 inch by 5 foot wooden posts with aluminum tags. The bearings and distances between claim corners are as depicted on the map.

Recording requested by:
Bitter Creek Exploration Inc.

When recorded return to:
Tim Marsh
4750 N. Bonanza Avenue
Tucson, AZ 85749

LOCATION NOTICE FOR LODE MINING CLAIM

NOTICE IS HEREBY GIVEN that the BC 267 lode mining claim has been located by Bitter Creek Exploration Inc., whose current mailing address is 8825 N 23rd Avenue, Suite 100, Phoenix, Arizona 85021. The general course of this claim is north - south and it is situated in Yavapai County, Arizona. This claim is 1500 feet in length and 600 feet in width. This claim runs from the location monument on which this location notice is posted approximately 10 feet in a northerly direction to the north end line and 1490 feet in a southerly direction to the south end line with 300 feet on each side of the monument of location and centerline of the claim. This claim is marked by six monuments, one at each corner and one at the center of each end line of the claim.

The location monument on which this notice is posted is situated within Section 34, Township 8 North, Range 2 West, Gila and Salt River Meridian, Arizona, and this claim occupies the following Quarter Section(s), Section(s), Township(s), and Range(s):

Quarter Section	Section	Township	Range
<u>SW</u>	<u>34</u>	<u>8</u> North	2 West
<u>NW</u>	<u>3</u>	<u>7</u> North	2 West
_____	_____	_____ North	2 West
_____	_____	_____ North	2 West

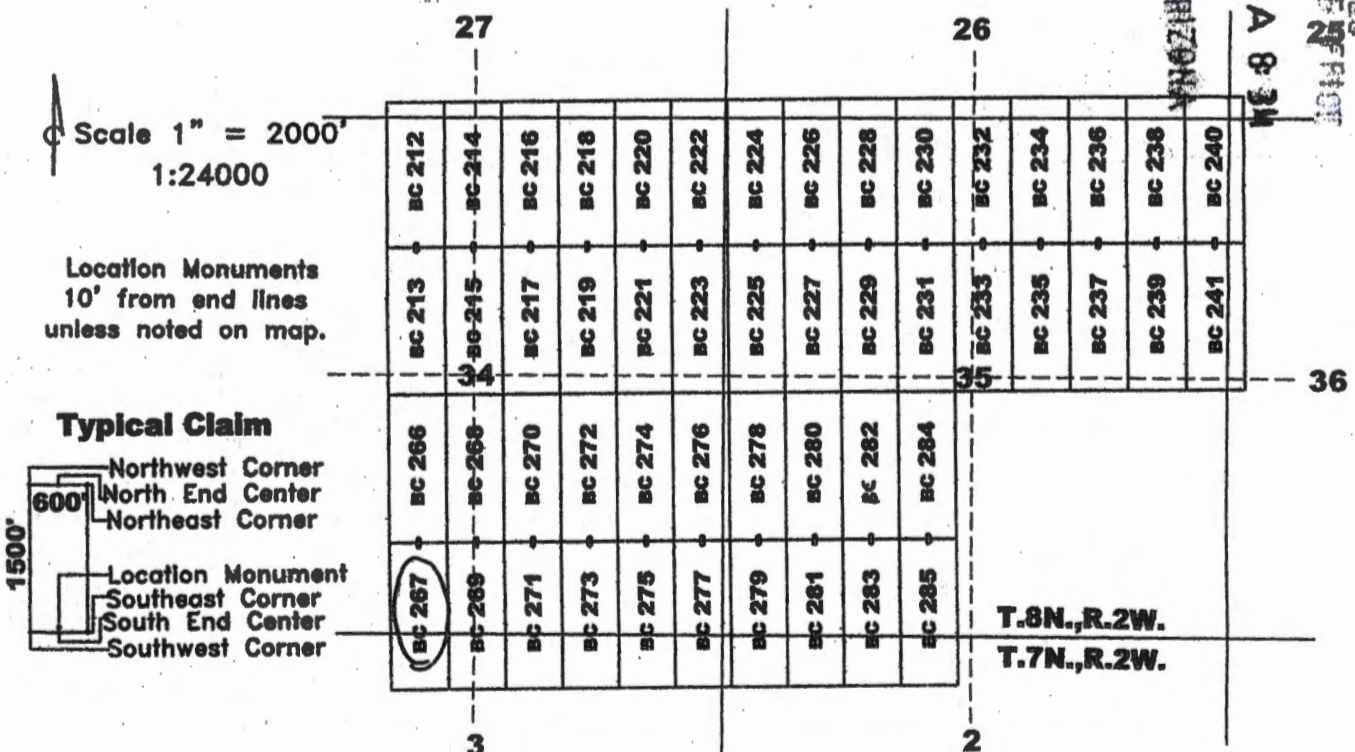
The Northwest corner of this claim is approximately 8636 feet West and 11296 feet North of the surveyed southwest corner of Section 12, Township 7 North, Range 2 West, Gila and Salt River Meridian.

DATED AND POSTED on the ground this 30th day of March, 2020.

Curtis Barlow
Curtis Barlow

Agent for: Bitter Creek Exploration Inc.
8825 N. 23rd Ave., Ste 100
Phoenix, Arizona 85021

Claim Map for BC Lode Claim



The above map depicts the BC 267 lode mining claim, which is located in Section (s) 34+3, Township 8+7 North, Range 2 West, Gila and Salt River Meridian, Yavapai County, Arizona. The claim corners, end centers, and location monument are marked by 2 inch by 2 inch by 5 foot wooden posts with aluminum tags. The bearings and distances between claim corners are as depicted on the map.

AMC 459972

Recording requested by:
Bitter Creek Exploration Inc.

When recorded return to:
Tim Marsh
4750 N. Bonanza Avenue
Tucson, AZ 85749

LOCATION NOTICE FOR LODE MINING CLAIM

NOTICE IS HEREBY GIVEN that the BC 268 lode mining claim has been located by Bitter Creek Exploration Inc., whose current mailing address is 8825 N 23rd Avenue, Suite 100, Phoenix, Arizona 85021. The general course of this claim is north - south and it is situated in Yavapai County, Arizona. This claim is 1500 feet in length and 600 feet in width. This claim runs from the location monument on which this location notice is posted approximately 1490 feet in a northerly direction to the north end line and 10 feet in a southerly direction to the south end line with 300 feet on each side of the monument of location and centerline of the claim. This claim is marked by six monuments, one at each corner and one at the center of each end line of the claim.

The location monument on which this notice is posted is situated within Section 34, Township 8 North, Range 2 West, Gila and Salt River Meridian, Arizona, and this claim occupies the following Quarter Section(s), Section(s), Township(s), and Range(s):

Quarter Section	Section	Township	Range
<u>SW</u>	<u>34</u>	<u>8</u> North	2 West
<u>SE</u>	<u>34</u>	<u>8</u> North	2 West
_____	_____	_____ North	2 West
_____	_____	_____ North	2 West

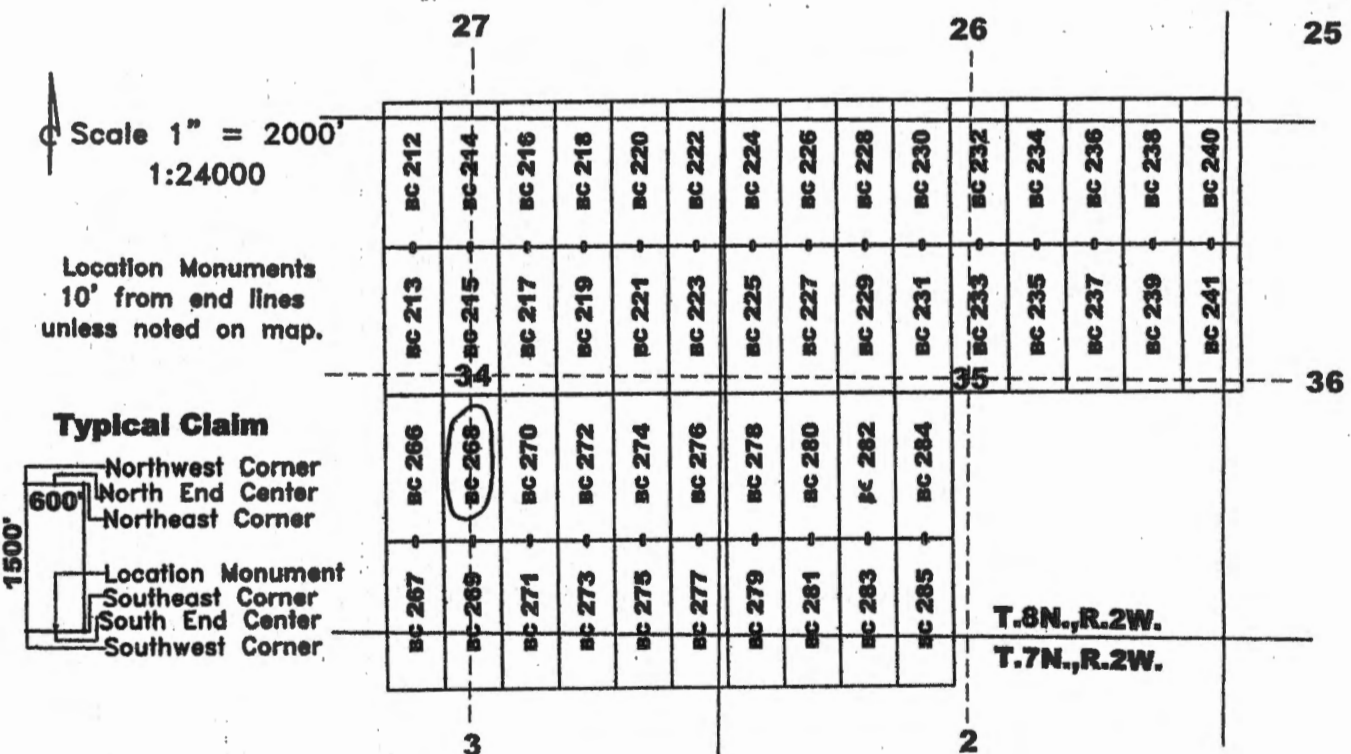
The Northwest corner of this claim is approximately 9036 feet West and 12796 feet North of the surveyed southwest corner of Section 12, Township 7 North, Range 2 West, Gila and Salt River Meridian

DATED AND POSTED on the ground this 30th day of March, 2020.

Curtis Barlow Agent for: Bitter Creek Exploration Inc.
8825 N. 23rd Ave., Ste 100
Phoenix, Arizona 85021

RECEIVED
 PHOENIX, ARIZONA
 2020 MAY 11 A 8 34
 PHOENIX STATE OFFICE

Claim Map for BC Lode Claim



AHC459973

The above map depicts the BC 268 lode mining claim, which is located in Section (s) 34, Township 8 North, Range 2 West, Gila and Salt River Meridian, Yavapai County, Arizona. The claim corners, end centers, and location monument are marked by 2 inch by 2 inch by 5 foot wooden posts with aluminum tags. The bearings and distances between claim corners are as depicted on the map.

Recording requested by:
Bitter Creek Exploration Inc.

When recorded return to:
Tim Marsh
4750 N. Bonanza Avenue
Tucson, AZ 85749

LOCATION NOTICE FOR LODE MINING CLAIM

NOTICE IS HEREBY GIVEN that the BC 269 lode mining claim has been located by Bitter Creek Exploration Inc., whose current mailing address is 8825 N 23rd Avenue, Suite 100, Phoenix, Arizona 85021. The general course of this claim is north - south and it is situated in Yavapai County, Arizona. This claim is 1500 feet in length and 600 feet in width. This claim runs from the location monument on which this location notice is posted approximately 10 feet in a northerly direction to the north end line and 1490 feet in a southerly direction to the south end line with 300 feet on each side of the monument of location and centerline of the claim. This claim is marked by six monuments, one at each corner and one at the center of each end line of the claim.

The location monument on which this notice is posted is situated within Section 34, Township 8 North, Range 2 West, Gila and Salt River Meridian, Arizona, and this claim occupies the following Quarter Section(s), Section(s), Township(s), and Range(s):

Quarter Section	Section	Township	Range
<u>SW</u>	<u>34</u>	<u>8</u> North	2 West
<u>SE</u>	<u>34</u>	<u>8</u> North	2 West
<u>NW</u>	<u>3</u>	<u>7</u> North	2 West
<u>NE</u>	<u>3</u>	<u>7</u> North	2 West

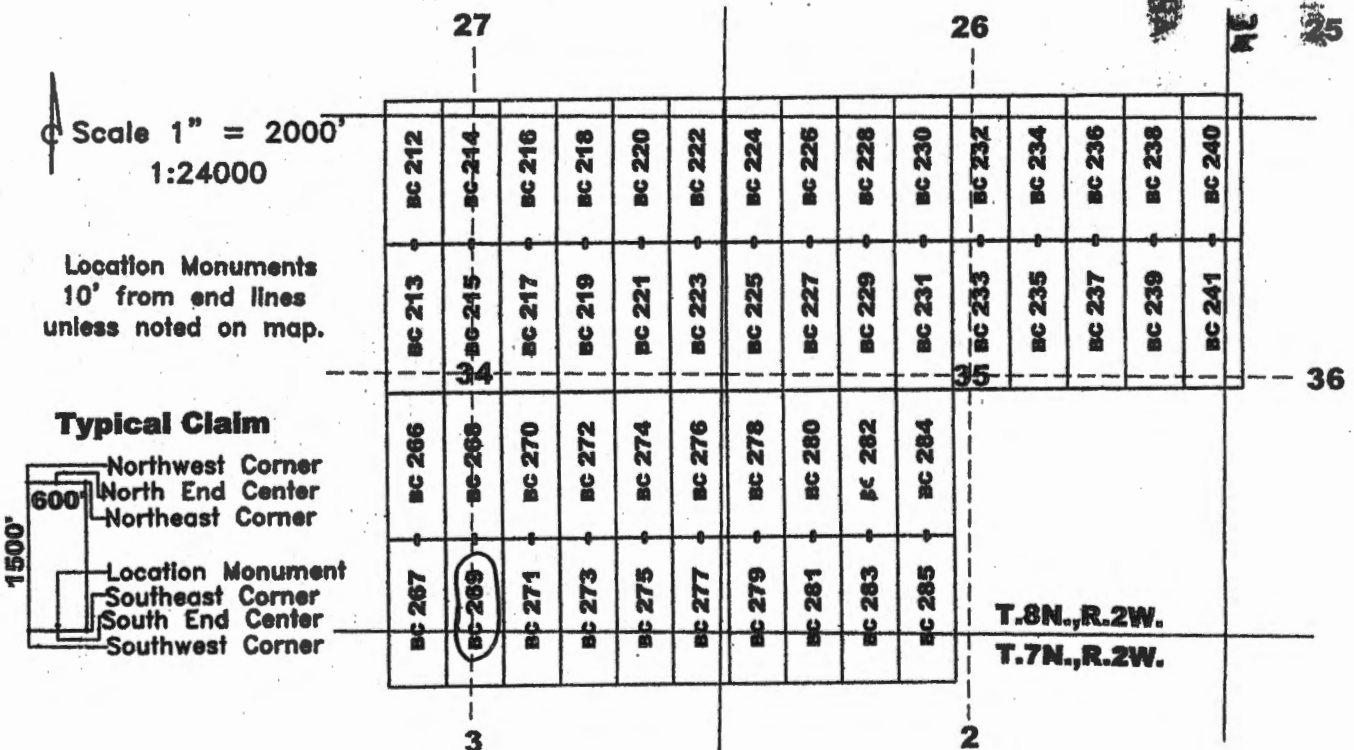
The Northwest corner of this claim is approximately 8036 feet West and 11296 feet North of the surveyed southwest corner of Section 12, Township 7 North, Range 2 West, Gila and Salt River Meridian.

DATED AND POSTED on the ground this 30th day of March, 2020.

Curt Barlow Agent for: Bitter Creek Exploration Inc.
8825 N. 23rd Ave., Ste 100
Phoenix, Arizona 85021

RECEIVED
 SUMMIT STATE OFFICE
 2020 MAY 11 A 8 34
 PHOENIX, ARIZONA

Claim Map for BC Lode Claim



The above map depicts the BC 269 lode mining claim, which is located in Section (s) 34 + 3, Township 8 + 7 North, Range 2 West, Gila and Salt River Meridian, Yavapai County, Arizona. The claim corners, end centers, and location monument are marked by 2 inch by 2 inch by 5 foot wooden posts with aluminum tags. The bearings and distances between claim corners are as depicted on the map.

AMC459974

Recording requested by:
Bitter Creek Exploration Inc.

When recorded return to:
Tim Marsh
4750 N. Bonanza Avenue
Tucson, AZ 85749

LOCATION NOTICE FOR LODE MINING CLAIM

NOTICE IS HEREBY GIVEN that the BC 270 lode mining claim has been located by Bitter Creek Exploration Inc., whose current mailing address is 8825 N 23rd Avenue, Suite 100, Phoenix, Arizona 85021. The general course of this claim is north - south and it is situated in Yavapai County, Arizona. This claim is 1500 feet in length and 600 feet in width. This claim runs from the location monument on which this location notice is posted approximately 1490 feet in a northerly direction to the north end line and 10 feet in a southerly direction to the south end line with 300 feet on each side of the monument of location and centerline of the claim. This claim is marked by six monuments, one at each corner and one at the center of each end line of the claim.

The location monument on which this notice is posted is situated within Section 34, Township 8 North, Range 2 West, Gila and Salt River Meridian, Arizona, and this claim occupies the following Quarter Section(s), Section(s), Township(s), and Range(s):

Quarter Section	Section	Township	Range
<u>SE</u>	<u>34</u>	<u>8</u> North	2 West
_____	_____	_____ North	2 West
_____	_____	_____ North	2 West
_____	_____	_____ North	2 West

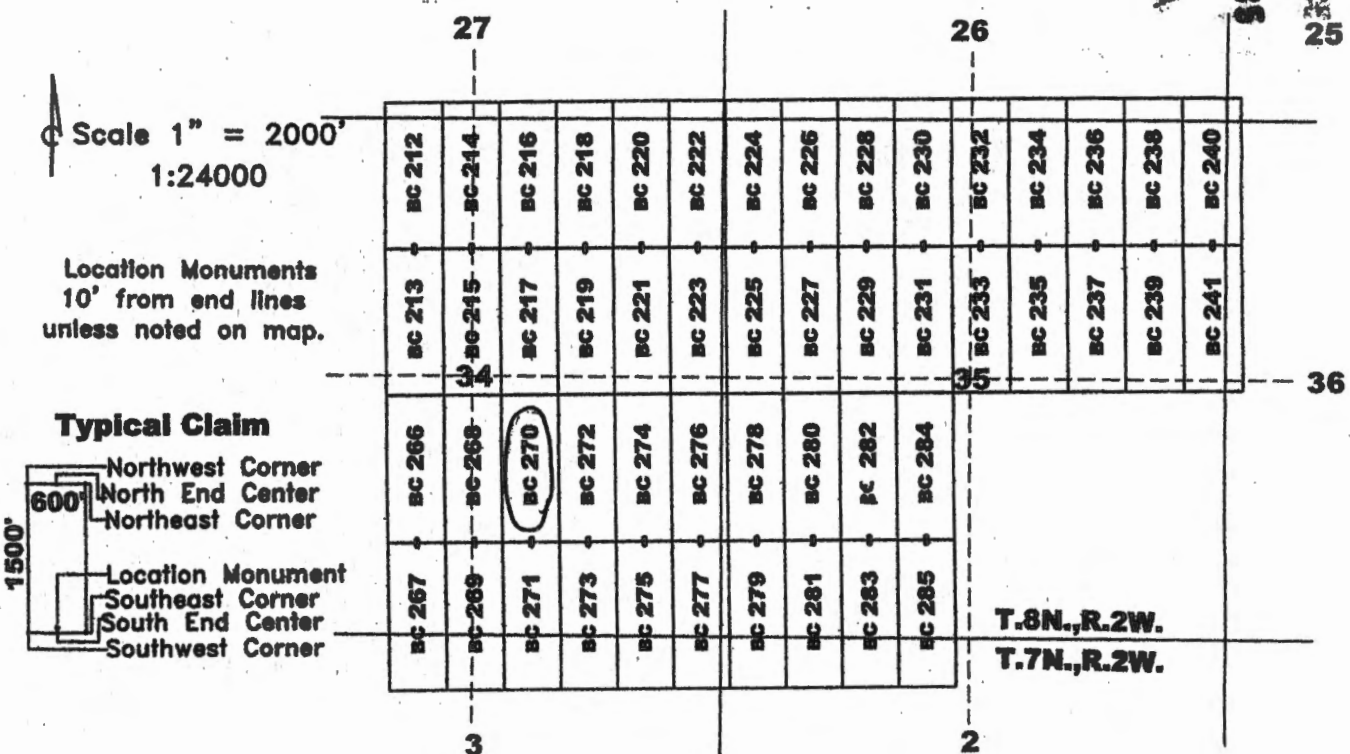
The Northwest corner of this claim is approximately 7436 feet West and 12796 feet North of the surveyed southwest corner of Section 12, Township 7 North, Range 2 West, Gila and Salt River Meridian.

DATED AND POSTED on the ground this 30th day of March, 2020.

Curt Barlow Agent for: Bitter Creek Exploration Inc.
8825 N. 23rd Ave., Ste 100
Phoenix, Arizona 85021

RECEIVED
 BUREAU OF LAND MANAGEMENT
 PHOENIX, ARIZONA
 2020 MAY 11 A 8 35

Claim Map for BC Lode Claim



ANCI459975

The above map depicts the BC 270 lode mining claim, which is located in Section (s) 34, Township 8 North, Range 2 West, Gila and Salt River Meridian, Yavapai County, Arizona. The claim corners, end centers, and location monument are marked by 2 inch by 2 inch by 5 foot wooden posts with aluminum tags. The bearings and distances between claim corners are as depicted on the map.

Recording requested by:
Bitter Creek Exploration Inc.

When recorded return to:
Tim Marsh
4750 N. Bonanza Avenue
Tucson, AZ 85749

LOCATION NOTICE FOR LODE MINING CLAIM

NOTICE IS HEREBY GIVEN that the BC 271 lode mining claim has been located by Bitter Creek Exploration Inc., whose current mailing address is 8825 N 23rd Avenue, Suite 100, Phoenix, Arizona 85021. The general course of this claim is north - south and it is situated in Yavapai County, Arizona. This claim is 1500 feet in length and 600 feet in width. This claim runs from the location monument on which this location notice is posted approximately 10 feet in a northerly direction to the north end line and 1490 feet in a southerly direction to the south end line with 300 feet on each side of the monument of location and centerline of the claim. This claim is marked by six monuments, one at each corner and one at the center of each end line of the claim.

The location monument on which this notice is posted is situated within Section 34, Township 8 North, Range 2 West, Gila and Salt River Meridian, Arizona, and this claim occupies the following Quarter Section(s), Section(s), Township(s), and Range(s):

Quarter Section	Section	Township	Range
<u>SE</u>	<u>34</u>	<u>8</u> North	2 West
<u>NE</u>	<u>3</u>	<u>7</u> North	2 West
_____	_____	_____ North	2 West
_____	_____	_____ North	2 West

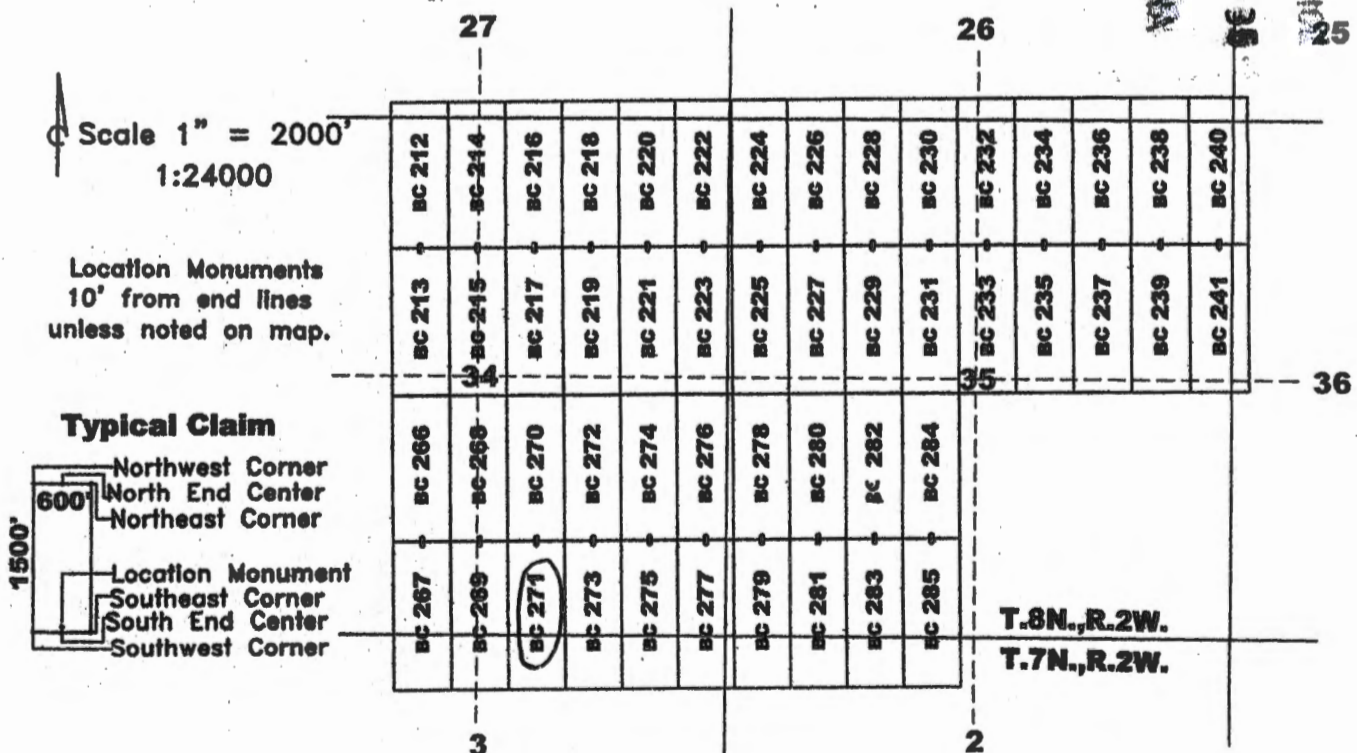
The Northwest corner of this claim is approximately 7436 feet West and 11296 feet North of the surveyed southwest corner of Section 12, Township 7 North, Range 2 West, Gila and Salt River Meridian.

DATED AND POSTED on the ground this 30th day of March, 2020.

Curt Barlow Agent for: Bitter Creek Exploration Inc.
Curtis Barlow 8825 N. 23rd Ave., Ste 100
Phoenix, Arizona 85021

RECEIVED
 BUREAU OF LAND MANAGEMENT
 PHOENIX, ARIZONA
 2020 MAY 11 A 9:36

Claim Map for BC Lode Claim



AMC459976

The above map depicts the BC 271 lode mining claim, which is located in Section (s) 34+3, Township 8+7 North, Range 2 West, Gila and Salt River Meridian, Yavapai County, Arizona. The claim corners, end centers, and location monument are marked by 2 inch by 2 inch by 5 foot wooden posts with aluminum tags. The bearings and distances between claim corners are as depicted on the map.

Recording requested by:
Bitter Creek Exploration Inc.

When recorded return to:
Tim Marsh
4750 N. Bonanza Avenue
Tucson, AZ 85749

LOCATION NOTICE FOR LODE MINING CLAIM

NOTICE IS HEREBY GIVEN that the BC 272 lode mining claim has been located by Bitter Creek Exploration Inc., whose current mailing address is 8825 N 23rd Avenue, Suite 100, Phoenix, Arizona 85021. The general course of this claim is north - south and it is situated in Yavapai County, Arizona. This claim is 1500 feet in length and 600 feet in width. This claim runs from the location monument on which this location notice is posted approximately 1490 feet in a northerly direction to the north end line and 10 feet in a southerly direction to the south end line with 300 feet on each side of the monument of location and centerline of the claim. This claim is marked by six monuments, one at each corner and one at the center of each end line of the claim.

The location monument on which this notice is posted is situated within Section 34, Township 8 North, Range 2 West, Gila and Salt River Meridian, Arizona, and this claim occupies the following Quarter Section(s), Section(s), Township(s), and Range(s):

Quarter Section	Section	Township	Range
<u>SE</u>	<u>34</u>	<u>8</u> North	2 West
_____	_____	_____ North	2 West
_____	_____	_____ North	2 West
_____	_____	_____ North	2 West

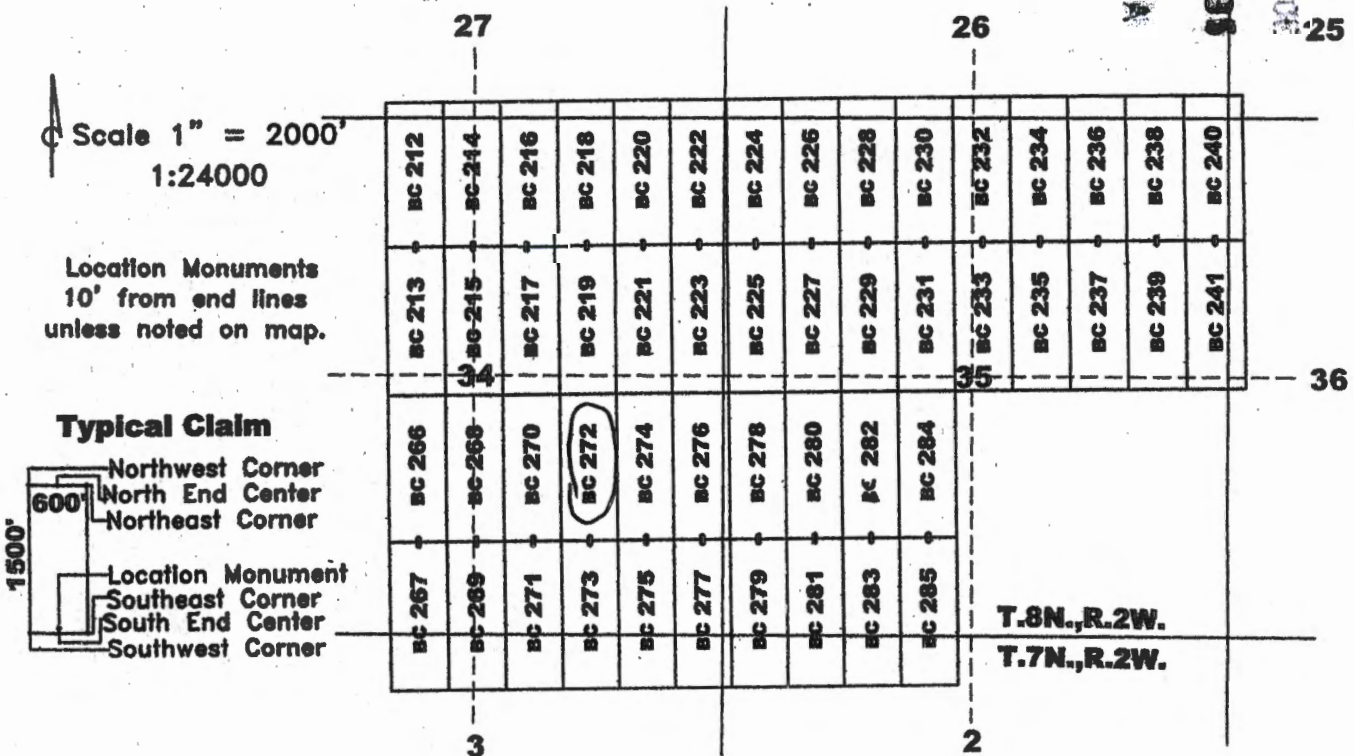
The Northwest corner of this claim is approximately 6836 feet West and 12796 feet North of the surveyed southwest corner of Section 12, Township 7 North, Range 2 West, Gila and Salt River Meridian.

DATED AND POSTED on the ground this 30th day of March, 2020.

Curt Barlow Agent for: Bitter Creek Exploration Inc.
8825 N. 23rd Ave., Ste 100
Phoenix, Arizona 85021

RECEIVED
 GENERAL STATE OFFICE
 PHOENIX, ARIZONA
 2020 MAY 11 A 8 35

Claim Map for BC Lode Claim



AMC459977

The above map depicts the BC 272 lode mining claim, which is located in Section (s) 34, Township 8 North, Range 2 West, Gila and Salt River Meridian, Yavapai County, Arizona. The claim corners, end centers, and location monument are marked by 2 inch by 2 inch by 5 foot wooden posts with aluminum tags. The bearings and distances between claim corners are as depicted on the map.

Recording requested by:
Bitter Creek Exploration Inc.

When recorded return to:
Tim Marsh
4750 N. Bonanza Avenue
Tucson, AZ 85749

LOCATION NOTICE FOR LODE MINING CLAIM

NOTICE IS HEREBY GIVEN that the BC 273 lode mining claim has been located by Bitter Creek Exploration Inc., whose current mailing address is 8825 N 23rd Avenue, Suite 100, Phoenix, Arizona 85021. The general course of this claim is north - south and it is situated in Yavapai County, Arizona. This claim is 1500 feet in length and 600 feet in width. This claim runs from the location monument on which this location notice is posted approximately 10 feet in a northerly direction to the north end line and 1490 feet in a southerly direction to the south end line with 300 feet on each side of the monument of location and centerline of the claim. This claim is marked by six monuments, one at each corner and one at the center of each end line of the claim.

The location monument on which this notice is posted is situated within Section 34, Township 8 North, Range 2 West, Gila and Salt River Meridian, Arizona, and this claim occupies the following Quarter Section(s), Section(s), Township(s), and Range(s):

Quarter Section	Section	Township	Range
<u>SE</u>	<u>34</u>	<u>8</u> North	2 West
<u>NE</u>	<u>3</u>	<u>7</u> North	2 West
_____	_____	_____ North	2 West
_____	_____	_____ North	2 West

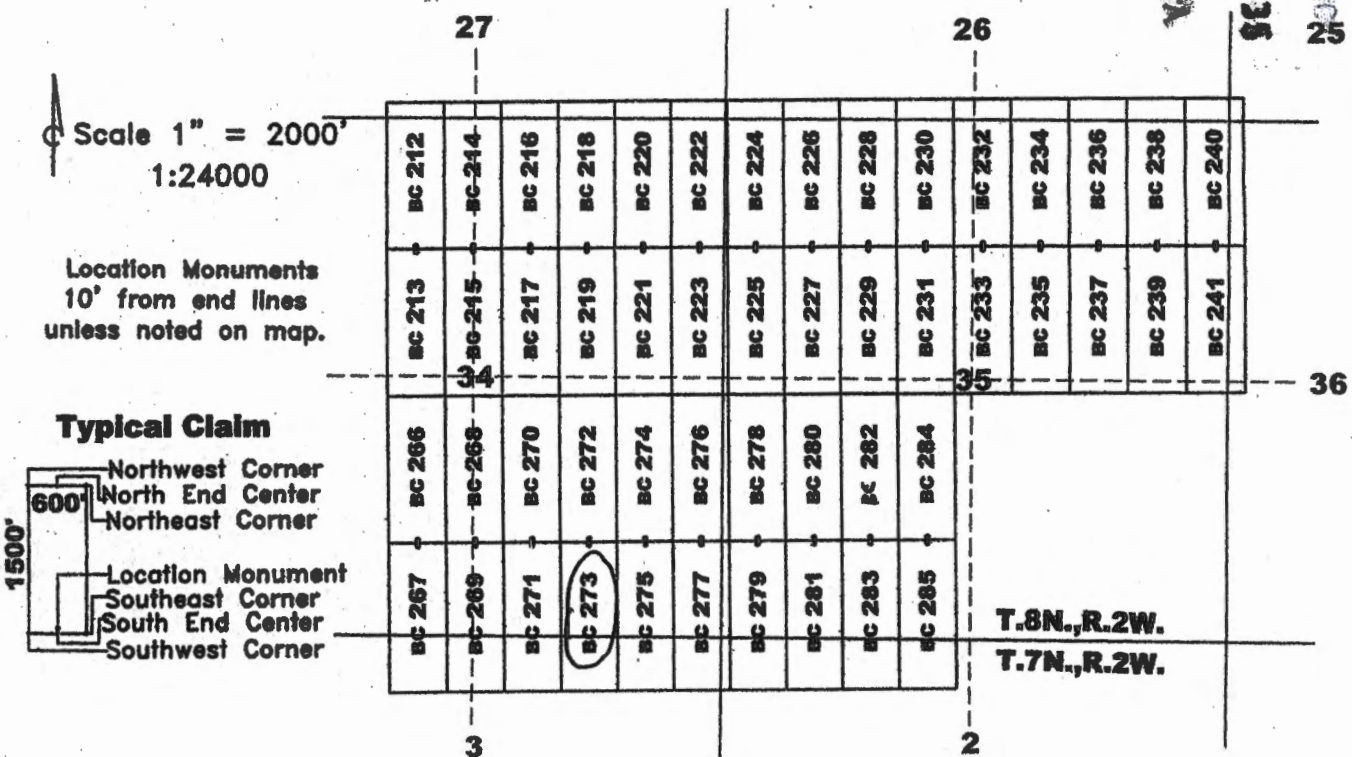
The Northwest corner of this claim is approximately 6836 feet West and 11296 feet North of the surveyed southwest corner of Section 12, Township 7 North, Range 2 West, Gila and Salt River Meridian.

DATED AND POSTED on the ground this 30th day of March, 2020.

Curt Barlow Agent for: Bitter Creek Exploration Inc.
Curtis Barlow 8825 N. 23rd Ave., Ste 100
Phoenix, Arizona 85021

RECEIVED
 COUNTY CLERK
 PHOENIX, ARIZONA
 2020 MAY 11 A 8 35

Claim Map for BC Lode Claim



The above map depicts the BC 273 lode mining claim, which is located in Section (s) 34+3, Township 8+7 North, Range 2 West, Gila and Salt River Meridian, Yavapai County, Arizona. The claim corners, end centers, and location monument are marked by 2 inch by 2 inch by 5 foot wooden posts with aluminum tags. The bearings and distances between claim corners are as depicted on the map.

AMC 459978

Recording requested by:
Bitter Creek Exploration Inc.

When recorded return to:
Tim Marsh
4750 N. Bonanza Avenue
Tucson, AZ 85749

LOCATION NOTICE FOR LODE MINING CLAIM

NOTICE IS HEREBY GIVEN that the BC 274 lode mining claim has been located by Bitter Creek Exploration Inc., whose current mailing address is 8825 N 23rd Avenue, Suite 100, Phoenix, Arizona 85021. The general course of this claim is north - south and it is situated in Yavapai County, Arizona. This claim is 1500 feet in length and 600 feet in width. This claim runs from the location monument on which this location notice is posted approximately 1490 feet in a northerly direction to the north end line and 10 feet in a southerly direction to the south end line with 300 feet on each side of the monument of location and centerline of the claim. This claim is marked by six monuments, one at each corner and one at the center of each end line of the claim.

The location monument on which this notice is posted is situated within Section 34, Township 8 North, Range 2 West, Gila and Salt River Meridian, Arizona, and this claim occupies the following Quarter Section(s), Section(s), Township(s), and Range(s):

Quarter Section	Section	Township	Range
<u>SE</u>	<u>34</u>	<u>8</u> North	2 West
_____	_____	_____ North	2 West
_____	_____	_____ North	2 West
_____	_____	_____ North	2 West

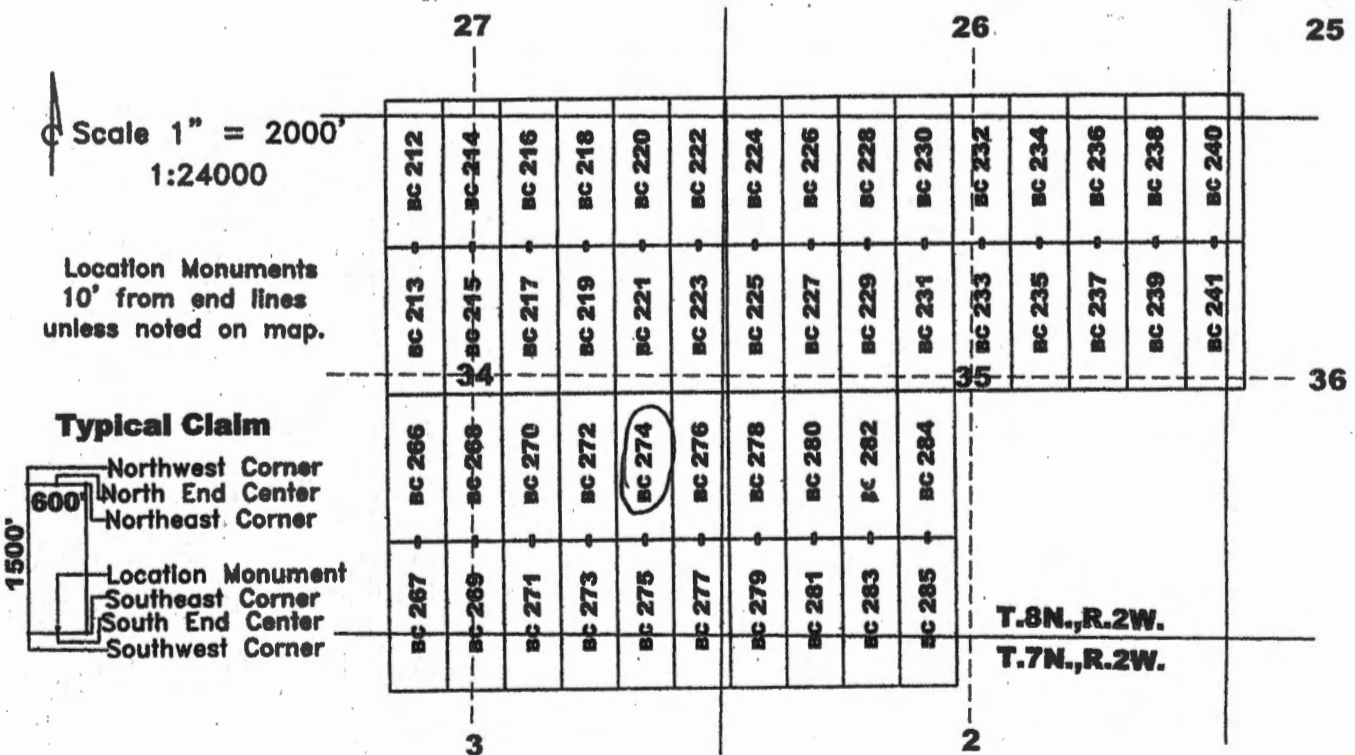
The Northwest corner of this claim is approximately 6236 feet West and 12796 feet North of the surveyed southwest corner of Section 12, Township 7 North, Range 2 West, Gila and Salt River Meridian.

DATED AND POSTED on the ground this 30th day of March, 2020.

Curtis Barlow Agent for: Bitter Creek Exploration Inc.
8825 N. 23rd Ave., Ste 100
Phoenix, Arizona 85021

RECEIVED
 ARIZONA STATE OFFICE
 PHOENIX, ARIZONA
 2020 MAY 11 A 8:35

Claim Map for BC Lode Claim



AMC459979

The above map depicts the BC 274 lode mining claim, which is located in Section (s) 34, Township 8 North, Range 2 West, Gila and Salt River Meridian, Yavapai County, Arizona. The claim corners, end centers, and location monument are marked by 2 inch by 2 inch by 5 foot wooden posts with aluminum tags. The bearings and distances between claim corners are as depicted on the map.

Recording requested by:
Bitter Creek Exploration Inc.

When recorded return to:
Tim Marsh
4750 N. Bonanza Avenue
Tucson, AZ 85749

LOCATION NOTICE FOR LODE MINING CLAIM

NOTICE IS HEREBY GIVEN that the BC 275 lode mining claim has been located by Bitter Creek Exploration Inc., whose current mailing address is 8825 N 23rd Avenue, Suite 100, Phoenix, Arizona 85021. The general course of this claim is north - south and it is situated in Yavapai County, Arizona. This claim is 1500 feet in length and 600 feet in width. This claim runs from the location monument on which this location notice is posted approximately 10 feet in a northerly direction to the north end line and 1490 feet in a southerly direction to the south end line with 300 feet on each side of the monument of location and centerline of the claim. This claim is marked by six monuments, one at each corner and one at the center of each end line of the claim.

The location monument on which this notice is posted is situated within Section 34, Township 8 North, Range 2 West, Gila and Salt River Meridian, Arizona, and this claim occupies the following Quarter Section(s), Section(s), Township(s), and Range(s):

Quarter Section	Section	Township	Range
<u>SE</u>	<u>34</u>	<u>8</u> North	2 West
<u>NE</u>	<u>3</u>	<u>7</u> North	2 West
_____	_____	_____ North	2 West
_____	_____	_____ North	2 West

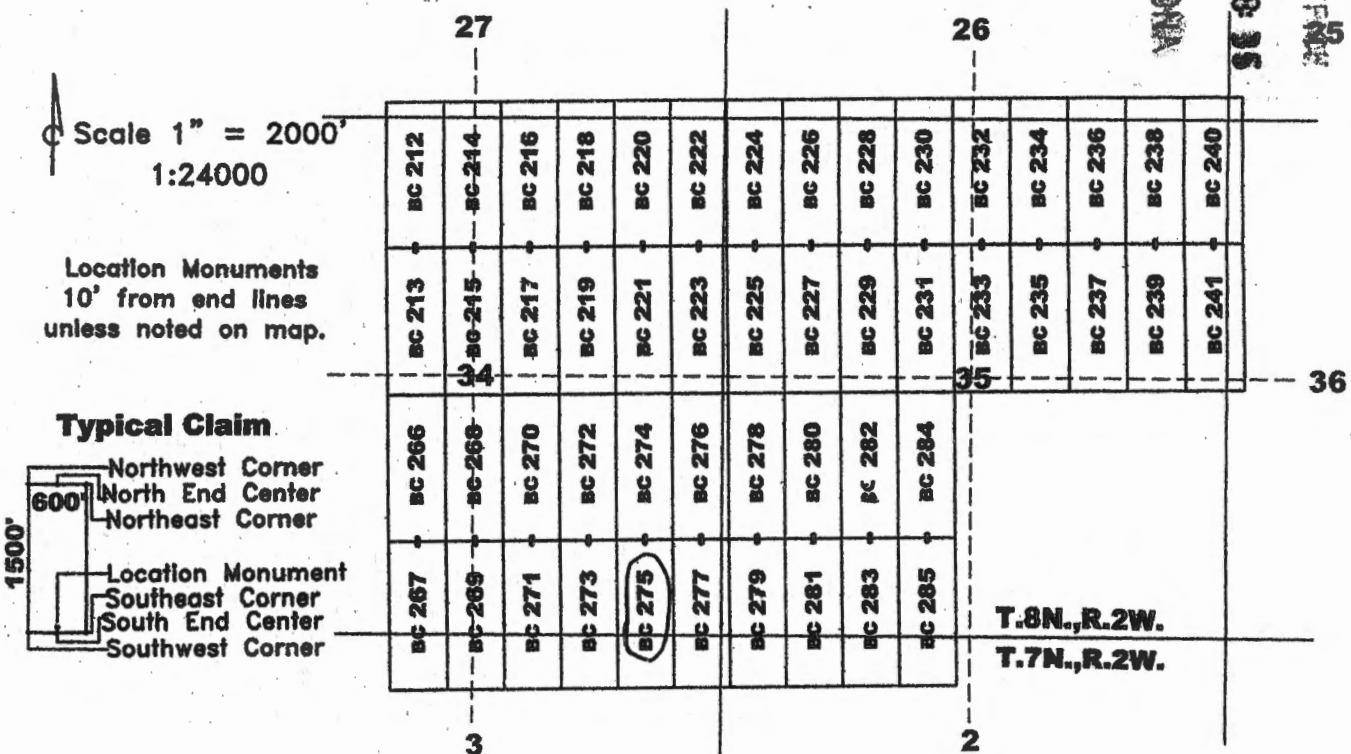
The Northwest corner of this claim is approximately 6236 feet West and 11296 feet North of the surveyed southwest corner of Section 12, Township 7 North, Range 2 West, Gila and Salt River Meridian.

DATED AND POSTED on the ground this 30th day of March, 2020.

Curtis Barlow Agent for: Bitter Creek Exploration Inc.
8825 N. 23rd Ave., Ste 100
Phoenix, Arizona 85021

RECEIVED
 DEPT. OF REVENUE
 PHOENIX, ARIZONA
 2020 MAY 11 A 8:35

Claim Map for BC Lode Claim



AN C 459980

The above map depicts the BC 275 lode mining claim, which is located in Section (s) 34+3, Township 8+7 North, Range 2 West, Gila and Salt River Meridian, Yavapai County, Arizona. The claim corners, end centers, and location monument are marked by 2 inch by 2 inch by 5 foot wooden posts with aluminum tags. The bearings and distances between claim corners are as depicted on the map.

Recording requested by:
Bitter Creek Exploration Inc.

When recorded return to:
Tim Marsh
4750 N. Bonanza Avenue.
Tucson, AZ 85749

LOCATION NOTICE FOR LODE MINING CLAIM

NOTICE IS HEREBY GIVEN that the BC 276 lode mining claim has been located by Bitter Creek Exploration Inc., whose current mailing address is 8825 N 23rd Avenue, Suite 100, Phoenix, Arizona 85021. The general course of this claim is north - south and it is situated in Yavapai County, Arizona. This claim is 1500 feet in length and 600 feet in width. This claim runs from the location monument on which this location notice is posted approximately 1490 feet in a northerly direction to the north end line and 10 feet in a southerly direction to the south end line with 300 feet on each side of the monument of location and centerline of the claim. This claim is marked by six monuments, one at each corner and one at the center of each end line of the claim.

The location monument on which this notice is posted is situated within Section 34, Township 8 North, Range 2 West, Gila and Salt River Meridian, Arizona, and this claim occupies the following Quarter Section(s), Section(s), Township(s), and Range(s):

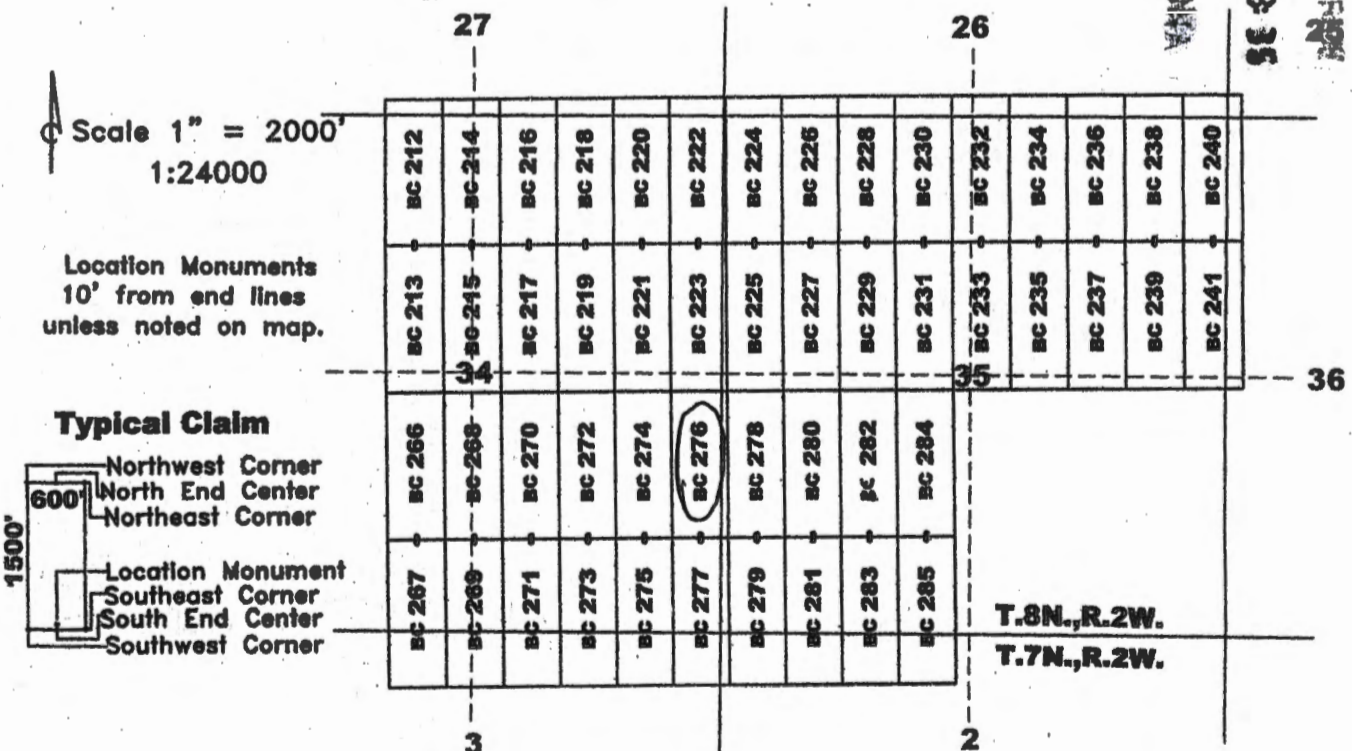
Quarter Section	Section	Township	Range
<u>SE</u>	<u>34</u>	<u>8</u> North	2 West
<u>SW</u>	<u>35</u>	<u>8</u> North	2 West
_____	_____	_____ North	2 West
_____	_____	_____ North	2 West

The Northwest corner of this claim is approximately 5636 feet West and 12796 feet North of the surveyed southwest corner of Section 12, Township 7 North, Range 2 West, Gila and Salt River Meridian.

DATED AND POSTED on the ground this 30th day of March, 2020.

Curtis Barlow Agent for: Bitter Creek Exploration Inc.
Curtis Barlow 8825 N. 23rd Ave., Ste 100
Phoenix, Arizona 85021

Claim Map for BC Lode Claim



RECORDING
 PHOENIX, ARIZONA
 2020 MAY 11 A 8:35
 COUNTY CLERK'S OFFICE

AHC459981

The above map depicts the BC 276 lode mining claim, which is located in Section (s) 34, 35, Township 8 North, Range 2 West, Gila and Salt River Meridian, Yavapai County, Arizona. The claim corners, end centers, and location monument are marked by 2 inch by 2 inch by 5 foot wooden posts with aluminum tags. The bearings and distances between claim corners are as depicted on the map.

Recording requested by:
Bitter Creek Exploration Inc.

When recorded return to:
Tim Marsh
4750 N. Bonanza Avenue
Tucson, AZ 85749

LOCATION NOTICE FOR LODE MINING CLAIM

NOTICE IS HEREBY GIVEN that the BC 277 lode mining claim has been located by Bitter Creek Exploration Inc., whose current mailing address is 8825 N 23rd Avenue, Suite 100, Phoenix, Arizona 85021. The general course of this claim is north - south and it is situated in Yavapai County, Arizona. This claim is 1500 feet in length and 600 feet in width. This claim runs from the location monument on which this location notice is posted approximately 10 feet in a northerly direction to the north end line and 1490 feet in a southerly direction to the south end line with 300 feet on each side of the monument of location and centerline of the claim. This claim is marked by six monuments, one at each corner and one at the center of each end line of the claim.

The location monument on which this notice is posted is situated within Section 34, Township 8 North, Range 2 West, Gila and Salt River Meridian, Arizona, and this claim occupies the following Quarter Section(s), Section(s), Township(s), and Range(s):

Quarter Section	Section	Township	Range
<u>SE</u>	<u>34</u>	<u>8</u> North	2 West
<u>SW</u>	<u>35</u>	<u>8</u> North	2 West
<u>NE</u>	<u>3</u>	<u>7</u> North	2 West
<u>NW</u>	<u>2</u>	<u>7</u> North	2 West

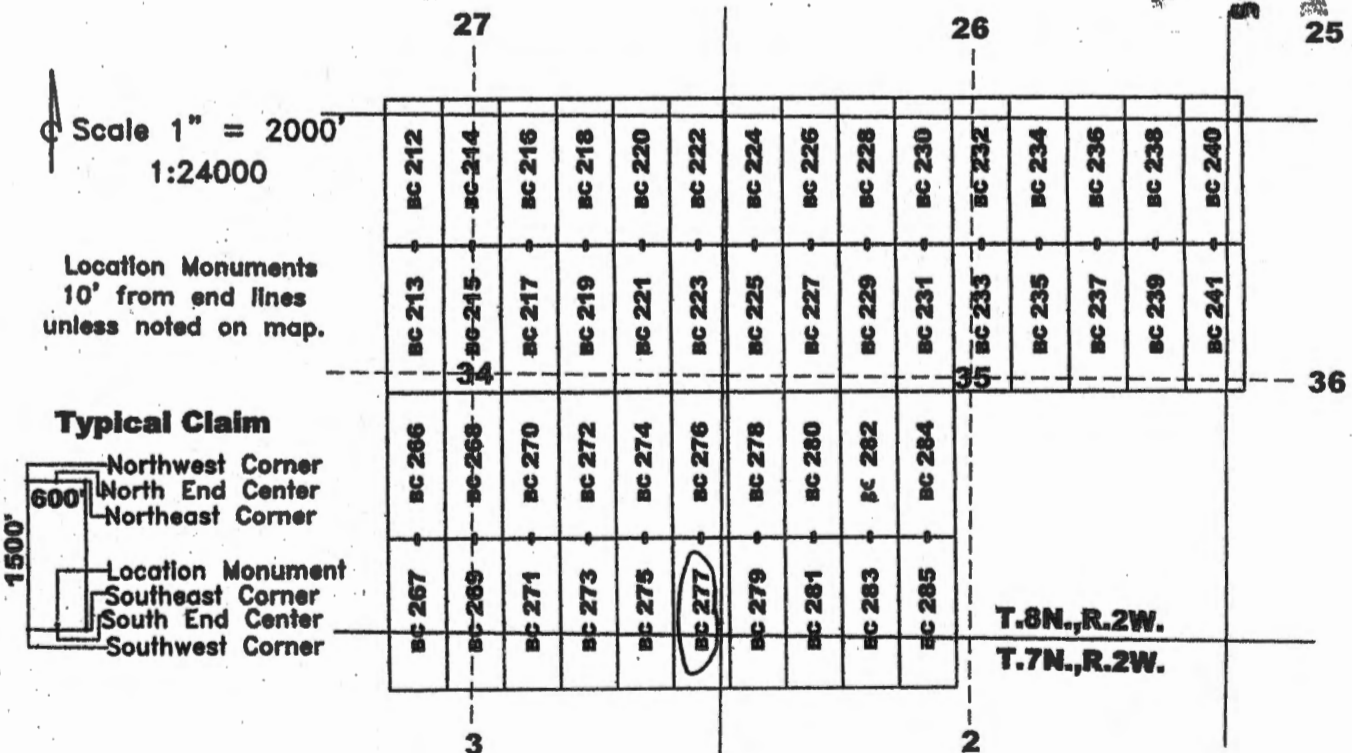
The Northwest corner of this claim is approximately 5636 feet West and 11296 feet North of the surveyed southwest corner of Section 12, Township 7 North, Range 2 West, Gila and Salt River Meridian.

DATED AND POSTED on the ground this 30th day of March, 2020.

Curt Barlow Agent for: Bitter Creek Exploration Inc.
Curtis Barlow 8825 N. 23rd Ave., Ste 100
Phoenix, Arizona 85021

RECEIVED
 PHOENIX, ARIZONA
 2020 MAY 11 A 8 35
 COUNTY CLERK'S OFFICE

Claim Map for BC Lode Claim



AMC 459982

The above map depicts the BC 277 lode mining claim, which is located in Section (s) 34, 35 & 2, 3, Township 8 & 7 North, Range 2 West, Gila and Salt River Meridian, Yavapai County, Arizona. The claim corners, end centers, and location monument are marked by 2 inch by 2 inch by 5 foot wooden posts with aluminum tags. The bearings and distances between claim corners are as depicted on the map.

Recording requested by:
Bitter Creek Exploration Inc.

When recorded return to:
Tim Marsh
4750 N. Bonanza Avenue
Tucson, AZ 85749

LOCATION NOTICE FOR LODE MINING CLAIM

NOTICE IS HEREBY GIVEN that the BC 278 lode mining claim has been located by Bitter Creek Exploration Inc., whose current mailing address is 8825 N 23rd Avenue, Suite 100, Phoenix, Arizona 85021. The general course of this claim is north - south and it is situated in Yavapai County, Arizona. This claim is 1500 feet in length and 600 feet in width. This claim runs from the location monument on which this location notice is posted approximately 1490 feet in a northerly direction to the north end line and 10 feet in a southerly direction to the south end line with 300 feet on each side of the monument of location and centerline of the claim. This claim is marked by six monuments, one at each corner and one at the center of each end line of the claim.

The location monument on which this notice is posted is situated within Section 35, Township 8 North, Range 2 West, Gila and Salt River Meridian, Arizona, and this claim occupies the following Quarter Section(s), Section(s), Township(s), and Range(s):

Quarter Section	Section	Township	Range
<u>SW</u>	<u>35</u>	<u>8</u> North	2 West
_____	_____	_____ North	2 West
_____	_____	_____ North	2 West
_____	_____	_____ North	2 West

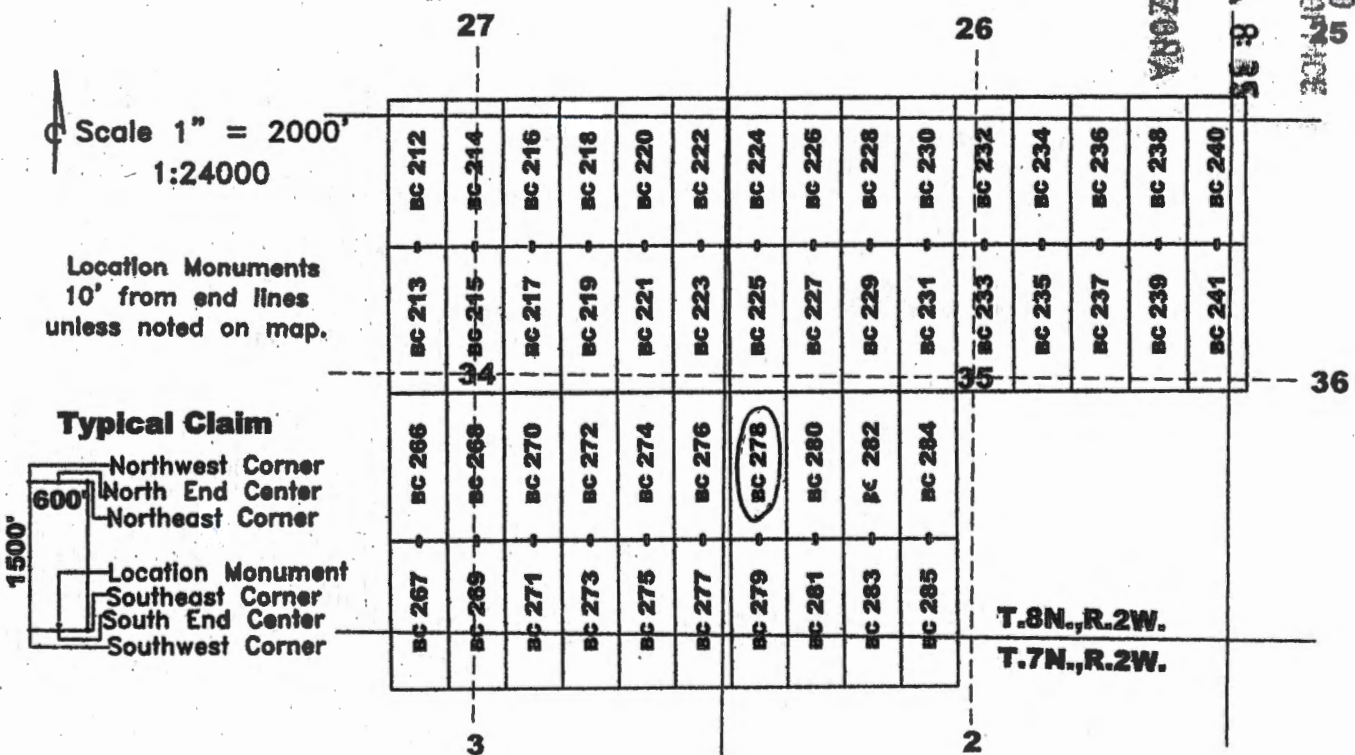
The Northwest corner of this claim is approximately 5036 feet West and 12796 feet North of the surveyed southwest corner of Section 12, Township 7 North, Range 2 West, Gila and Salt River Meridian.

DATED AND POSTED on the ground this 30th day of March, 2020.

Curtis Barlow Agent for: Bitter Creek Exploration Inc.
8825 N. 23rd Ave., Ste 100
Phoenix, Arizona 85021

RECEIVED 5
 GILIA 2 STATE OFFICE
 PHOENIX, ARIZONA
 2020 MAY 11 A 8:35

Claim Map for BC Lode Claim



AMC459983

The above map depicts the BC 278 lode mining claim, which is located in Section (s) 35, Township 8 North, Range 2 West, Gila and Salt River Meridian, Yavapai County, Arizona. The claim corners, end centers, and location monument are marked by 2 inch by 2 inch by 5 foot wooden posts with aluminum tags. The bearings and distances between claim corners are as depicted on the map.

Recording requested by:
Bitter Creek Exploration Inc.

When recorded return to:
Tim Marsh
4750 N. Bonanza Avenue
Tucson, AZ 85749

LOCATION NOTICE FOR LODE MINING CLAIM

NOTICE IS HEREBY GIVEN that the BC 279 lode mining claim has been located by Bitter Creek Exploration Inc., whose current mailing address is 8825 N 23rd Avenue, Suite 100, Phoenix, Arizona 85021. The general course of this claim is north - south and it is situated in Yavapai County, Arizona. This claim is 1500 feet in length and 600 feet in width. This claim runs from the location monument on which this location notice is posted approximately 10 feet in a northerly direction to the north end line and 1490 feet in a southerly direction to the south end line with 300 feet on each side of the monument of location and centerline of the claim. This claim is marked by six monuments, one at each corner and one at the center of each end line of the claim.

The location monument on which this notice is posted is situated within Section 35, Township 8 North, Range 2 West, Gila and Salt River Meridian, Arizona, and this claim occupies the following Quarter Section(s), Section(s), Township(s), and Range(s):

Quarter Section	Section	Township	Range
<u>SW</u>	<u>35</u>	<u>8</u> North	2 West
<u>NW</u>	<u>2</u>	<u>7</u> North	2 West
_____	_____	_____ North	2 West
_____	_____	_____ North	2 West

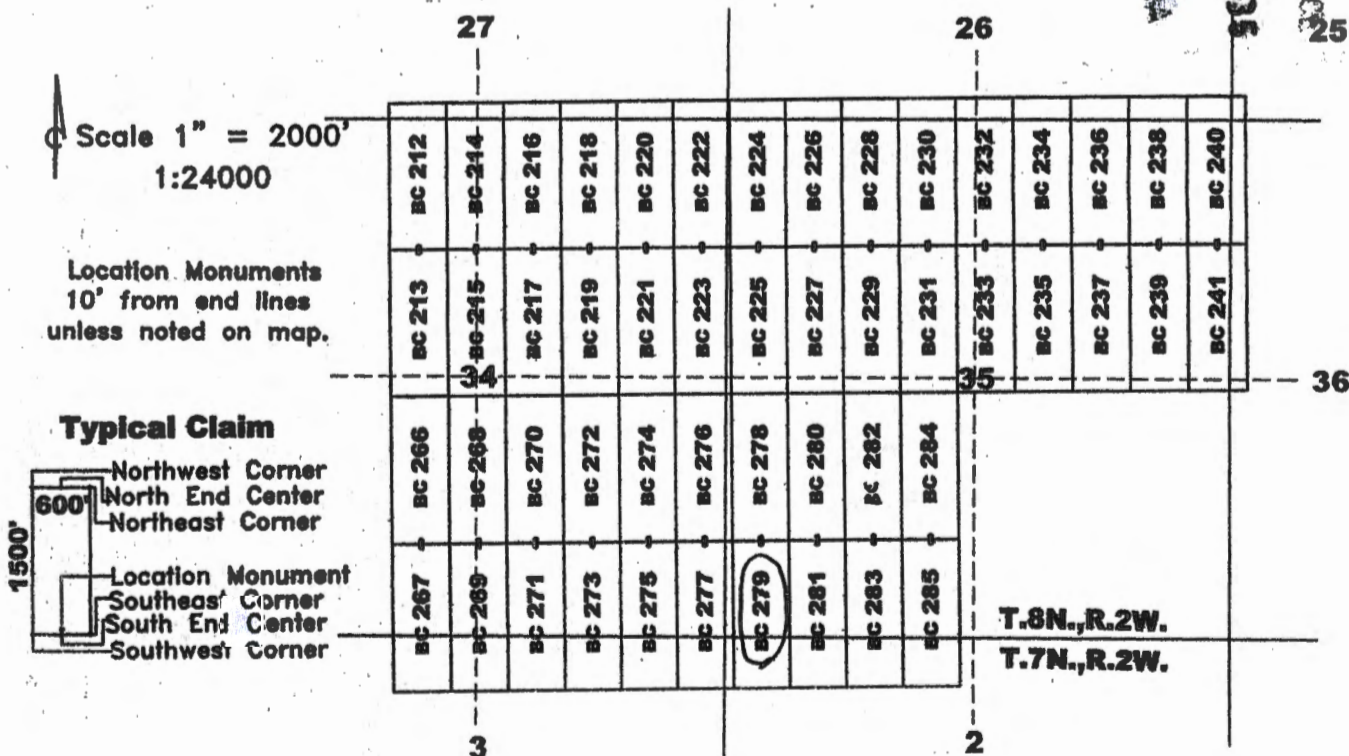
The Northwest corner of this claim is approximately 5036 feet West and 11296 feet North of the surveyed southwest corner of Section 12, Township 7 North, Range 2 West, Gila and Salt River Meridian.

DATED AND POSTED on the ground this 30th day of March, 2020.

Curt Barlow Agent for: Bitter Creek Exploration Inc.
8825 N. 23rd Ave., Ste 100
Phoenix, Arizona 85021

RECEIVED
DEPT. STATE OF ARIZONA
25
2020 MAY 11 A 8:35
PHOENIX, ARIZONA

Claim Map for BC Lode Claim



AMC 459984

The above map depicts the BC 279 lode mining claim, which is located in Section (s) 35 + 2, Township 8 + 7 North, Range 2 West, Gila and Salt River Meridian, Yavapai County, Arizona. The claim corners, end centers, and location monument are marked by 2 inch by 2 inch by 5 foot wooden posts with aluminum tags. The bearings and distances between claim corners are as depicted on the map.

Recording requested by:
Bitter Creek Exploration Inc.

When recorded return to:
Tim Marsh
4750 N. Bonanza Avenue
Tucson, AZ 85749

LOCATION NOTICE FOR LODE MINING CLAIM

NOTICE IS HEREBY GIVEN that the BC 280 lode mining claim has been located by Bitter Creek Exploration Inc., whose current mailing address is 8825 N 23rd Avenue, Suite 100, Phoenix, Arizona 85021. The general course of this claim is north - south and it is situated in Yavapai County, Arizona. This claim is 1500 feet in length and 600 feet in width. This claim runs from the location monument on which this location notice is posted approximately 1490 feet in a northerly direction to the north end line and 10 feet in a southerly direction to the south end line with 300 feet on each side of the monument of location and centerline of the claim. This claim is marked by six monuments, one at each corner and one at the center of each end line of the claim.

The location monument on which this notice is posted is situated within Section 35, Township 8 North, Range 2 West, Gila and Salt River Meridian, Arizona, and this claim occupies the following Quarter Section(s), Section(s), Township(s), and Range(s):

Quarter Section	Section	Township	Range
<u>SW</u>	<u>35</u>	<u>8</u> North	2 West
_____	_____	_____ North	2 West
_____	_____	_____ North	2 West
_____	_____	_____ North	2 West

The Northwest corner of this claim is approximately 4436 feet West and 12796 feet North of the surveyed southwest corner of Section 12, Township 7 North, Range 2 West, Gila and Salt River Meridian.

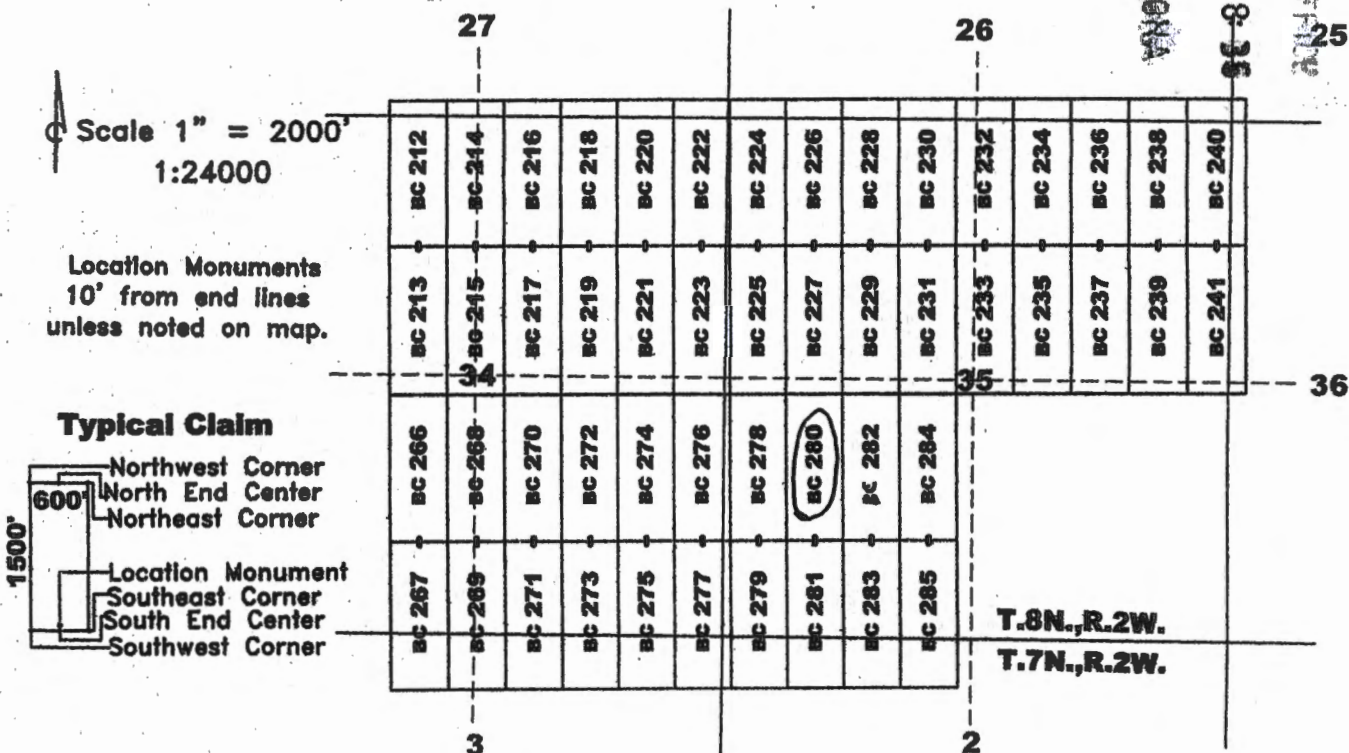
DATED AND POSTED on the ground this 30th day of March, 2020.

Curtis Barlow
Curtis Barlow

Agent for: Bitter Creek Exploration Inc.
8825 N. 23rd Ave., Ste 100
Phoenix, Arizona 85021

RECEIVED
 DEPARTMENT OF REVENUE
 PHOENIX, ARIZONA
 2020 MAY 11 A 8:35

Claim Map for BC Lode Claim



ANCI459985

The above map depicts the BC 280 lode mining claim, which is located in Section (s) 35, Township 8 North, Range 2 West, Gila and Salt River Meridian, Yavapai County, Arizona. The claim corners, end centers, and location monument are marked by 2 inch by 2 inch by 5 foot wooden posts with aluminum tags. The bearings and distances between claim corners are as depicted on the map.

Recording requested by:
Bitter Creek Exploration Inc.

When recorded return to:
Tim Marsh
4750 N. Bonanza Avenue
Tucson, AZ 85749

LOCATION NOTICE FOR LODE MINING CLAIM

NOTICE IS HEREBY GIVEN that the BC 281 lode mining claim has been located by Bitter Creek Exploration Inc., whose current mailing address is 8825 N 23rd Avenue, Suite 100, Phoenix, Arizona 85021. The general course of this claim is north - south and it is situated in Yavapai County, Arizona. This claim is 1500 feet in length and 600 feet in width. This claim runs from the location monument on which this location notice is posted approximately 10 feet in a northerly direction to the north end line and 1490 feet in a southerly direction to the south end line with 300 feet on each side of the monument of location and centerline of the claim. This claim is marked by six monuments, one at each corner and one at the center of each end line of the claim.

The location monument on which this notice is posted is situated within Section 35, Township 8 North, Range 2 West, Gila and Salt River Meridian, Arizona, and this claim occupies the following Quarter Section(s), Section(s), Township(s), and Range(s):

Quarter Section	Section	Township	Range
<u>SW</u>	<u>35</u>	<u>8</u> North	2 West
<u>NW</u>	<u>2</u>	<u>7</u> North	2 West
_____	_____	_____ North	2 West
_____	_____	_____ North	2 West

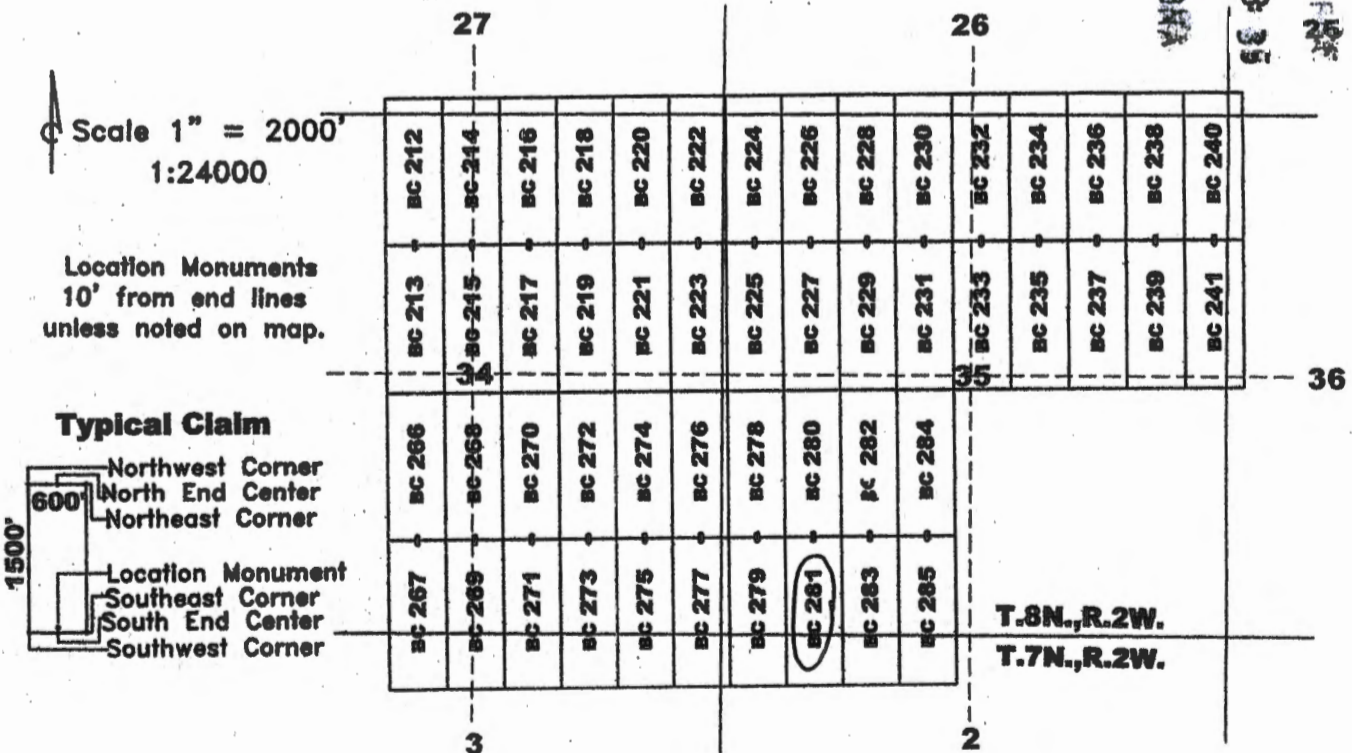
The Northwest corner of this claim is approximately 4436 feet West and 11296 feet North of the surveyed southwest corner of Section 12, Township 7 North, Range 2 West, Gila and Salt River Meridian.

DATED AND POSTED on the ground this 30th day of March, 2020.

Curtis Barlow Agent for: Bitter Creek Exploration Inc.
8825 N. 23rd Ave., Ste 100
Phoenix, Arizona 85021

RECEIVED
 DEPT. OF STATE
 PHOENIX, ARIZONA
 2020 MAY 11 A 8 35

Claim Map for BC Lode Claim



AN0459986

The above map depicts the BC 281 lode mining claim, which is located in Section (s) 35 + 2, Township 8 + 7 North, Range 2 West, Gila and Salt River Meridian, Yavapai County, Arizona. The claim corners, end centers, and location monument are marked by 2 inch by 2 inch by 5 foot wooden posts with aluminum tags. The bearings and distances between claim corners are as depicted on the map.

Recording requested by:
Bitter Creek Exploration Inc.

When recorded return to:
Tim Marsh
4750 N. Bonanza Avenue
Tucson, AZ 85749

LOCATION NOTICE FOR LODE MINING CLAIM

NOTICE IS HEREBY GIVEN that the BC 282 lode mining claim has been located by Bitter Creek Exploration Inc., whose current mailing address is 8825 N 23rd Avenue, Suite 100, Phoenix, Arizona 85021. The general course of this claim is north - south and it is situated in Yavapai County, Arizona. This claim is 1500 feet in length and 600 feet in width. This claim runs from the location monument on which this location notice is posted approximately 1490 feet in a northerly direction to the north end line and 10 feet in a southerly direction to the south end line with 300 feet on each side of the monument of location and centerline of the claim. This claim is marked by six monuments, one at each corner and one at the center of each end line of the claim.

The location monument on which this notice is posted is situated within Section 35, Township 8 North, Range 2 West, Gila and Salt River Meridian, Arizona, and this claim occupies the following Quarter Section(s), Section(s), Township(s), and Range(s):

Quarter Section	Section	Township	Range
<u>SW</u>	<u>35</u>	<u>8</u> North	2 West
_____	_____	_____ North	2 West
_____	_____	_____ North	2 West
_____	_____	_____ North	2 West

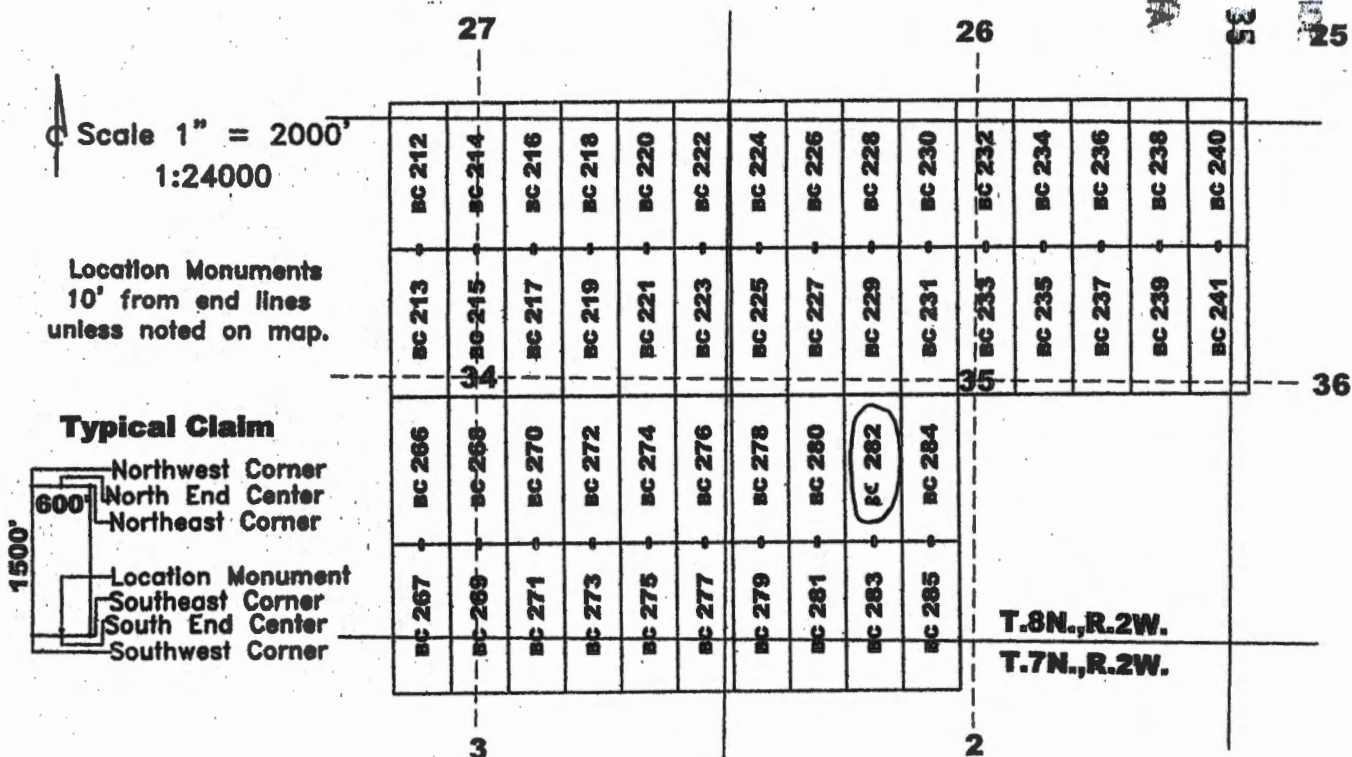
The Northwest corner of this claim is approximately 3836 feet West and 12796 feet North of the surveyed southwest corner of Section 12, Township 7 North, Range 2 West, Gila and Salt River Meridian.

DATED AND POSTED on the ground this 30th day of March, 2020.

Curtis Barlow Agent for: Bitter Creek Exploration Inc.
8825 N. 23rd Ave., Ste 100
Phoenix, Arizona 85021

RECEIVED
 PHOENIX ARIZONA
 2020 MAY 11 A 8:35
 DEPUTY STATE CLERK

Claim Map for BC Lode Claim



ANCL459987

The above map depicts the BC 282 lode mining claim, which is located in Section (s) 35, Township 8 North, Range 2 West, Gila and Salt River Meridian, Yavapai County, Arizona. The claim corners, end centers, and location monument are marked by 2 inch by 2 inch by 5 foot wooden posts with aluminum tags. The bearings and distances between claim corners are as depicted on the map.

Recording requested by:
Bitter Creek Exploration Inc.

When recorded return to:
Tim Marsh
4750 N. Bonanza Avenue
Tucson, AZ 85749

LOCATION NOTICE FOR LODE MINING CLAIM

NOTICE IS HEREBY GIVEN that the BC 283 lode mining claim has been located by Bitter Creek Exploration Inc., whose current mailing address is 8825 N 23rd Avenue, Suite 100, Phoenix, Arizona 85021. The general course of this claim is north - south and it is situated in Yavapai County, Arizona. This claim is 1500 feet in length and 600 feet in width. This claim runs from the location monument on which this location notice is posted approximately 10 feet in a northerly direction to the north end line and 1490 feet in a southerly direction to the south end line with 300 feet on each side of the monument of location and centerline of the claim. This claim is marked by six monuments, one at each corner and one at the center of each end line of the claim.

The location monument on which this notice is posted is situated within Section 35, Township 8 North, Range 2 West, Gila and Salt River Meridian, Arizona, and this claim occupies the following Quarter Section(s), Section(s), Township(s), and Range(s):

Quarter Section	Section	Township	Range
<u>SW</u>	<u>35</u>	<u>8</u> North	2 West
<u>NW</u>	<u>2</u>	<u>7</u> North	2 West
_____	_____	_____ North	2 West
_____	_____	_____ North	2 West

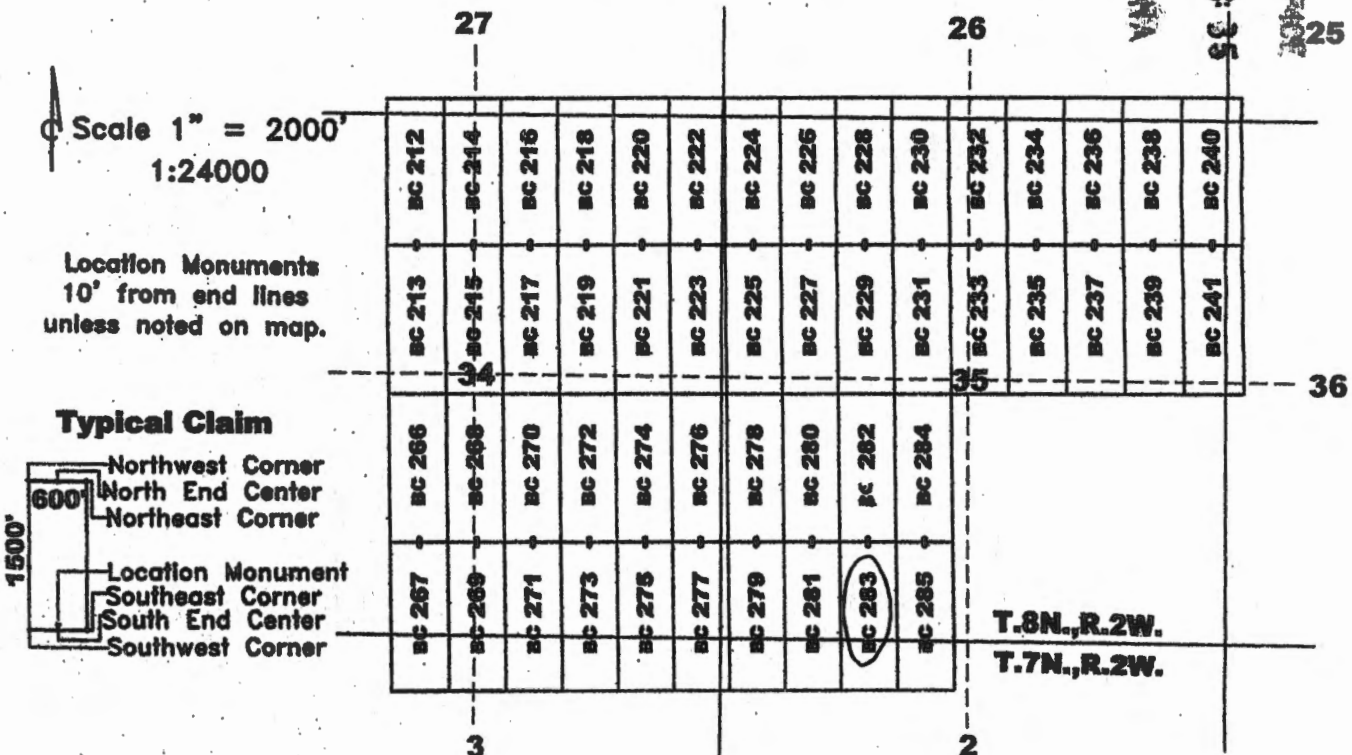
The Northwest corner of this claim is approximately 3836 feet West and 11296 feet North of the surveyed southwest corner of Section 12, Township 7 North, Range 2 West, Gila and Salt River Meridian.

DATED AND POSTED on the ground this 30th day of March, 2020.

Curtis Barlow Agent for: Bitter Creek Exploration Inc.
8825 N. 23rd Ave., Ste 100
Phoenix, Arizona 85021

RECEIVED
 PHOENIX, ARIZONA
 MAY 11 A 8:35
 DEPARTMENT OF REVENUE

Claim Map for BC Lode Claim



The above map depicts the BC 283 lode mining claim, which is located in Section (s) 35+2, Township 8+7 North, Range 2 West, Gila and Salt River Meridian, Yavapai County, Arizona. The claim corners, end centers, and location monument are marked by 2 inch by 2 inch by 5 foot wooden posts with aluminum tags. The bearings and distances between claim corners are as depicted on the map.

AMC459988

Recording requested by:
Bitter Creek Exploration Inc.

When recorded return to:
Tim Marsh
4750 N. Bonanza Avenue
Tucson, AZ 85749

LOCATION NOTICE FOR LODE MINING CLAIM

NOTICE IS HEREBY GIVEN that the BC 284 lode mining claim has been located by Bitter Creek Exploration Inc., whose current mailing address is 8825 N 23rd Avenue, Suite 100, Phoenix, Arizona 85021. The general course of this claim is north - south and it is situated in Yavapai County, Arizona. This claim is 1500 feet in length and 600 feet in width. This claim runs from the location monument on which this location notice is posted approximately 1490 feet in a northerly direction to the north end line and 10 feet in a southerly direction to the south end line with 300 feet on each side of the monument of location and centerline of the claim. This claim is marked by six monuments, one at each corner and one at the center of each end line of the claim.

The location monument on which this notice is posted is situated within Section 35, Township 8 North, Range 2 West, Gila and Salt River Meridian, Arizona, and this claim occupies the following Quarter Section(s), Section(s), Township(s), and Range(s):

Quarter Section	Section	Township	Range
<u>SW</u>	<u>35</u>	<u>8</u> North	2 West
_____	_____	_____ North	2 West
_____	_____	_____ North	2 West
_____	_____	_____ North	2 West

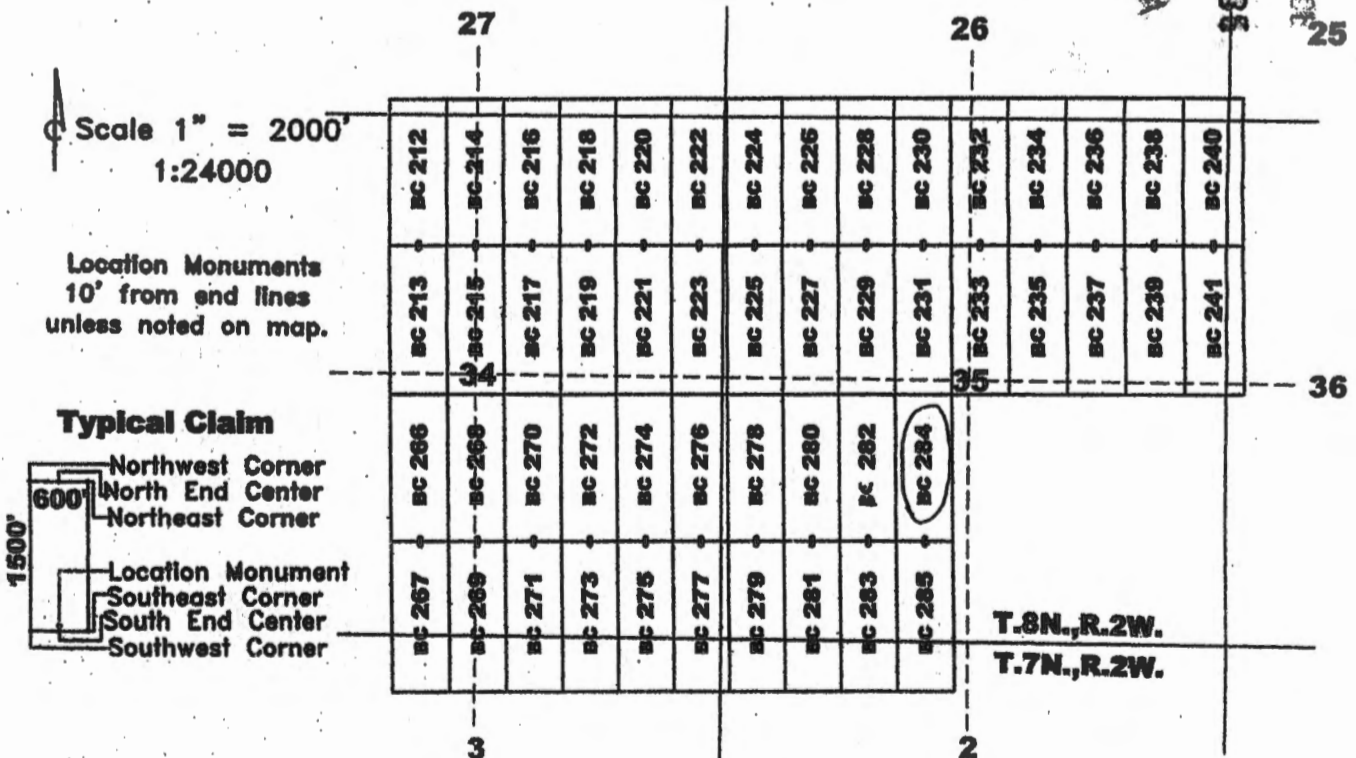
The Northwest corner of this claim is approximately 3236 feet West and 12796 feet North of the surveyed southwest corner of Section 12, Township 7 North, Range 2 West, Gila and Salt River Meridian.

DATED AND POSTED on the ground this 30th day of March, 2020.

Curtis Barlow Agent for: Bitter Creek Exploration Inc.
8825 N. 23rd Ave., Ste 100
Phoenix, Arizona 85021

RECEIVED
 DEPT. OF STATE OF ARIZONA
 2020 MAY 11 A 8:35
 PHOENIX, ARIZONA

Claim Map for BC Lode Claim



The above map depicts the BC 284 lode mining claim, which is located in Section (s) 35, Township 8 North, Range 2 West, Gila and Salt River Meridian, Yavapai County, Arizona. The claim corners, end centers, and location monument are marked by 2 inch by 2 inch by 5 foot wooden posts with aluminum tags. The bearings and distances between claim corners are as depicted on the map.

Recording requested by:
Bitter Creek Exploration Inc.

When recorded return to:
Tim Marsh
4750 N. Bonanza Avenue
Tucson, AZ 85749

LOCATION NOTICE FOR LODE MINING CLAIM

NOTICE IS HEREBY GIVEN that the BC 285 lode mining claim has been located by Bitter Creek Exploration Inc., whose current mailing address is 8825 N 23rd Avenue, Suite 100, Phoenix, Arizona 85021. The general course of this claim is north - south and it is situated in Yavapai County, Arizona. This claim is 1500 feet in length and 600 feet in width. This claim runs from the location monument on which this location notice is posted approximately 10 feet in a northerly direction to the north end line and 1490 feet in a southerly direction to the south end line with 300 feet on each side of the monument of location and centerline of the claim. This claim is marked by six monuments, one at each corner and one at the center of each end line of the claim.

The location monument on which this notice is posted is situated within Section 35, Township 8 North, Range 2 West, Gila and Salt River Meridian, Arizona, and this claim occupies the following Quarter Section(s), Section(s), Township(s), and Range(s):

Quarter Section	Section	Township	Range
<u>SW</u>	<u>35</u>	<u>8</u> North	2 West
<u>NW</u>	<u>2</u>	<u>7</u> North	2 West
_____	_____	_____ North	2 West
_____	_____	_____ North	2 West

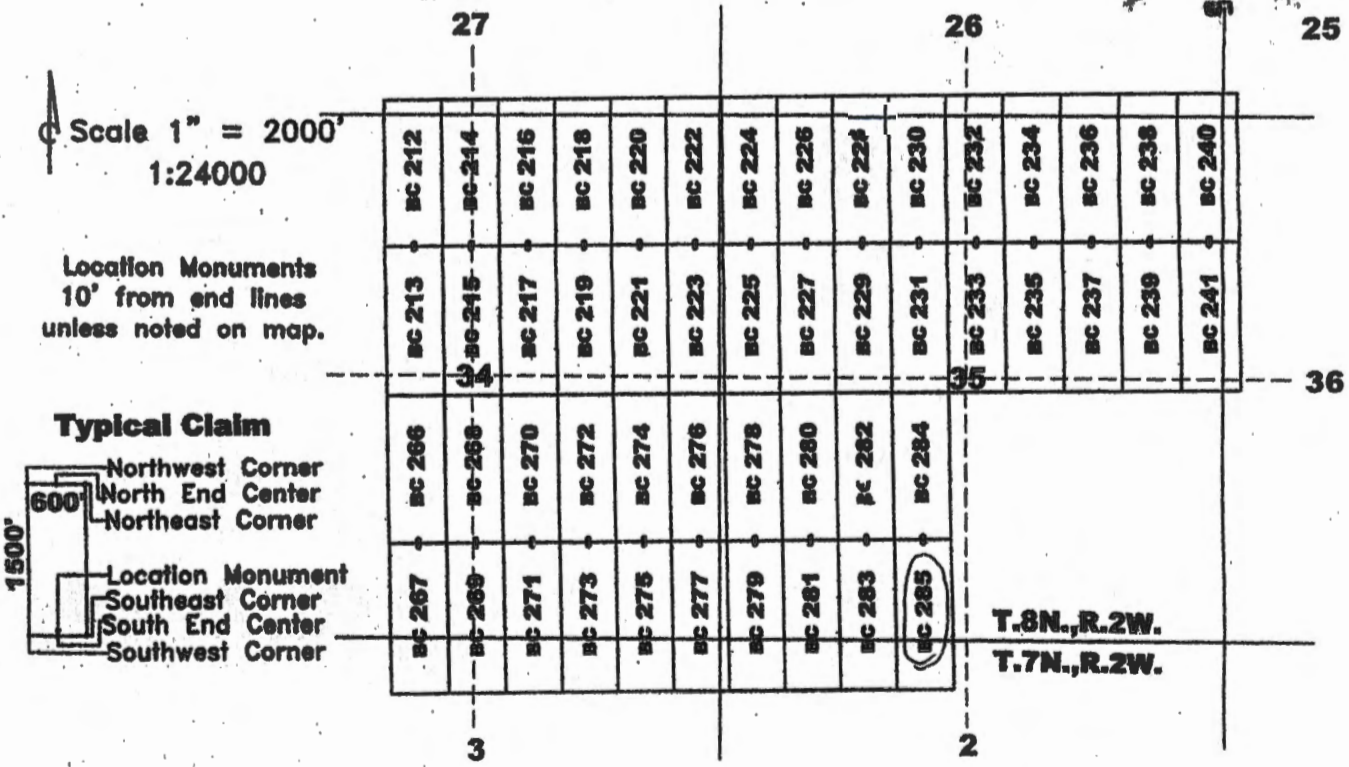
The Northwest corner of this claim is approximately 3236 feet West and 11296 feet North of the surveyed southwest corner of Section 12, Township 7 North, Range 2 West, Gila and Salt River Meridian.

DATED AND POSTED on the ground this 30th day of March, 2020.

Curt Barlow Agent for: Bitter Creek Exploration Inc.
Curtis Barlow 8825 N. 23rd Ave., Ste 100
Phoenix, Arizona 85021

RECEIVED
 CLERK STATE OFFICE
 2020 MAY 11 A 9 35
 YAVAPAI COUNTY ARIZONA

Claim Map for BC Lode Claim



The above map depicts the BC 285 lode mining claim, which is located in Section (s) 35 + 2, Township 8 + 7 North, Range 2 West, Gila and Salt River Meridian, Yavapai County, Arizona. The claim corners, end centers, and location monument are marked by 2 inch by 2 inch by 5 foot wooden posts with aluminum tags. The bearings and distances between claim corners are as depicted on the map.

AMC 459990

LR2K Home

CR-24



LR2000 Internal

CR Geographic Report with Land

Download User Guide (pdf)

Purpose: This report produces a geographic listing of case information based on retrieval by Meridian/Township/Range. This report format will display the case type, case disposition, meridian, township, range, section, survey type, survey number, surface management agency, pending actions, serial number, and total case acres.

To refresh the query, do a **Ctrl-R**. It resets the page and clears any criteria fields that may have entries.



No Results

The specified criteria didn't result in any data. This is often caused by applying filters and/or selection steps that are too restrictive or that contain incorrect values. Please check your analysis filters and selection steps, and try again. The filters or selection steps currently being applied are shown below.

Filters

Disposition is equal to **AUTHORIZED, CANCELLED, EXPIRED, PENDING, REJECTED, RELINQUISHED, WITHDRAWN**
and Meridian Township Range Section is equal to **14 0080N 0020W 026**
and Admin State is equal to **AZ**

Return - Refresh

DEPARTMENT OF THE INTERIOR
BUREAU OF LAND MANAGEMENT
Case Recordation

Geographic Report with Land

Disposition is equal to **AUTHORIZED , CANCELLED , EXPIRED , PENDING , REJECTED , RELINQUISHED ,
WITHDRAWN**
and Meridian Township Range Section is equal to **14 0080N 0020W 027**
and Admin State is equal to **AZ**

DEPARTMENT OF THE INTERIOR
BUREAU OF LAND MANAGEMENT
Case Recordation
Geographic Report with Land

Admin State: AZ
Geo State: AZ
Serial Number: AZA 031568

Total Case Acres: 1.000

Casetype	Case Disp	Mer	Twp	Rng	Sec	Sur Type	Sur Nr	Suf	Subdivision	Pending Action
293200	EXPIRED	14	0080N	0020W	027	FF			PORTION OF;	

Admin State: AZ
Geo State: AZ
Serial Number: AZA 033816

Total Case Acres: 33.309

Casetype	Case Disp	Mer	Twp	Rng	Sec	Sur Type	Sur Nr	Suf	Subdivision	Pending Action
281001	AUTHORIZED	14	0080N	0020W	027	ALIQ			NWNW;	

Admin State: AZ
Geo State: AZ
Serial Number: AZA 035832

Total Case Acres: 40.000

Casetype	Case Disp	Mer	Twp	Rng	Sec	Sur Type	Sur Nr	Suf	Subdivision	Pending Action
293200	PENDING	14	0080N	0020W	027	ALIQ			ALL;	

DEPARTMENT OF THE INTERIOR
BUREAU OF LAND MANAGEMENT
Case Recordation

Geographic Report with Land

Disposition is equal to **AUTHORIZED , CANCELLED , EXPIRED , PENDING , REJECTED , RELINQUISHED ,
WITHDRAWN**
and Meridian Township Range Section is equal to **14 0080N 0020W 028**
and Admin State is equal to **AZ**

DEPARTMENT OF THE INTERIOR
BUREAU OF LAND MANAGEMENT
Case Recordation
Geographic Report with Land

Admin State: AZ
Geo State: AZ
Serial Number: AZA 031568

Total Case Acres: 1.000

Casetype	Case Disp	Mer	Twp	Rng	Sec	Sur Type	Sur Nr	Suf	Subdivision	Pending Action
293200	EXPIRED	14	0080N	0020W	028	FF			PORTION OF;	

Admin State: AZ
Geo State: AZ
Serial Number: AZA 033816

Total Case Acres: 33.309

Casetype	Case Disp	Mer	Twp	Rng	Sec	Sur Type	Sur Nr	Suf	Subdivision	Pending Action
281001	AUTHORIZED	14	0080N	0020W	028	ALIQ			N2N2;	

Admin State: AZ
Geo State: AZ
Serial Number: AZA 035832

Total Case Acres: 40.000

Casetype	Case Disp	Mer	Twp	Rng	Sec	Sur Type	Sur Nr	Suf	Subdivision	Pending Action
293200	PENDING	14	0080N	0020W	028	ALIQ			ALL;	

DEPARTMENT OF THE INTERIOR
BUREAU OF LAND MANAGEMENT
Case Recordation

Geographic Report with Land

Disposition is equal to **AUTHORIZED , CANCELLED , EXPIRED , PENDING , REJECTED , RELINQUISHED ,
WITHDRAWN**

and Meridian Township Range Section is equal to **14 0080N 0020W 029**

and Admin State is equal to **AZ**

DEPARTMENT OF THE INTERIOR
BUREAU OF LAND MANAGEMENT
Case Recordation
Geographic Report with Land

Admin State: AZ
Geo State: AZ
Serial Number: AZA 032169

Total Case Acres: 1.000

Casetype	Case Disp	Mer	Twp	Rng	Sec	Sur Type	Sur Nr	Suf	Subdivision	Pending Action
380910	AUTHORIZED	14	0080N	0020W.	029	ALIQ			NWNW;	

Admin State: AZ
Geo State: AZ
Serial Number: AZA 033816

Total Case Acres: 33.309

Casetype	Case Disp	Mer	Twp	Rng	Sec	Sur Type	Sur Nr	Suf	Subdivision	Pending Action
281001	AUTHORIZED	14	0080N	0020W	029	MNR			N2NWNE;	

Admin State: AZ
Geo State: AZ
Serial Number: AZA 035832

Total Case Acres: 40.000

Casetype	Case Disp	Mer	Twp	Rng	Sec	Sur Type	Sur Nr	Suf	Subdivision	Pending Action
293200	PENDING	14	0080N	0020W	029	ALIQ			ALL;	

LR2K Home

CR-24



LR2000 Internal

CR Geographic Report with Land

Download User Guide (pdf)

Purpose: This report produces a geographic listing of case information based on retrieval by Meridian/Township/Range. This report format will display the case type, case disposition, meridian, township, range, section, survey type, survey number, surface management agency, pending actions, serial number, and total case acres.

To refresh the query, do a **Ctrl-R**. It resets the page and clears any criteria fields that may have entries.



No Results

The specified criteria didn't result in any data. This is often caused by applying filters and/or selection steps that are too restrictive or that contain incorrect values. Please check your analysis filters and selection steps, and try again. The filters or selection steps currently being applied are shown below.

Filters

Disposition is equal to **AUTHORIZED, CANCELLED, EXPIRED, PENDING, REJECTED, RELINQUISHED, WITHDRAWN**
and Meridian Township Range Section is equal to **14 0080N 0020W 032**
and Admin State is equal to **AZ**

Return - Refresh

LR2K Home

CR-24  

LR2000 Internal

CR Geographic Report with Land

Download User Guide (pdf)

Purpose: This report produces a geographic listing of case information based on retrieval by Meridian/Township/Range. This report format will display the case type, case disposition, meridian, township, range, section, survey type, survey number, surface management agency, pending actions, serial number, and total case acres.

To refresh the query, do a **Ctrl-R**. It resets the page and clears any criteria fields that may have entries.



No Results

The specified criteria didn't result in any data. This is often caused by applying filters and/or selection steps that are too restrictive or that contain incorrect values. Please check your analysis filters and selection steps, and try again. The filters or selection steps currently being applied are shown below.

Filters

Disposition is equal to **AUTHORIZED, CANCELLED, EXPIRED, PENDING, REJECTED, RELINQUISHED, WITHDRAWN**
and Meridian Township Range Section is equal to **14 0080N 0020W 033**
and Admin State is equal to **AZ**

Return - Refresh

LR2K Home

CR-24



LR2000 Internal

CR Geographic Report with Land

[Download User Guide \(pdf\)](#)

Purpose: This report produces a geographic listing of case information based on retrieval by Meridian/Township/Range. This report format will display the case type, case disposition, meridian, township, range, section, survey type, survey number, surface management agency, pending actions, serial number, and total case acres.

To refresh the query, do a **Ctrl-R**. It resets the page and clears any criteria fields that may have entries.



No Results

The specified criteria didn't result in any data. This is often caused by applying filters and/or selection steps that are too restrictive or that contain incorrect values. Please check your analysis filters and selection steps, and try again. The filters or selection steps currently being applied are shown below.

Filters

Disposition is equal to **AUTHORIZED, CANCELLED, EXPIRED, PENDING, REJECTED, RELINQUISHED, WITHDRAWN**
and Meridian Township Range Section is equal to **14 0080N 0020W 034**
and Admin State is equal to **AZ**

[Return - Refresh](#)

LR2K Home

CR-24



LR2000 Internal

CR Geographic Report with Land

Download User Guide (pdf)

Purpose: This report produces a geographic listing of case information based on retrieval by Meridian/Township/Range. This report format will display the case type, case disposition, meridian, township, range, section, survey type, survey number, surface management agency, pending actions, serial number, and total case acres.

To refresh the query, do a **Ctrl-R**. It resets the page and clears any criteria fields that may have entries.



No Results

The specified criteria didn't result in any data. This is often caused by applying filters and/or selection steps that are too restrictive or that contain incorrect values. Please check your analysis filters and selection steps, and try again. The filters or selection steps currently being applied are shown below.

Filters

Disposition is equal to **AUTHORIZED, CANCELLED, EXPIRED, PENDING, REJECTED, RELINQUISHED, WITHDRAWN**
and Meridian Township Range Section is equal to **14 0080N 0020W 035**
and Admin State is equal to **AZ**

Return - Refresh

LR2K Home

CR-24



LR2000 Internal

CR Geographic Report with Land

Download User Guide (pdf)

Purpose: This report produces a geographic listing of case information based on retrieval by Meridian/Township/Range. This report format will display the case type, case disposition, meridian, township, range, section, survey type, survey number, surface management agency, pending actions, serial number, and total case acres.

To refresh the query, do a **Ctrl-R**. It resets the page and clears any criteria fields that may have entries.



No Results

The specified criteria didn't result in any data. This is often caused by applying filters and/or selection steps that are too restrictive or that contain incorrect values. Please check your analysis filters and selection steps, and try again. The filters or selection steps currently being applied are shown below.

Filters

Disposition is equal to **AUTHORIZED, CANCELLED, EXPIRED, PENDING, REJECTED, RELINQUISHED, WITHDRAWN**
and Meridian Township Range Section is equal to **14 0080N 0020W 036**
and Admin State is equal to **AZ**

Return - Refresh

LR2K Home

CR-24



LR2000 Internal

CR Geographic Report with Land

Download User Guide (pdf)

Purpose: This report produces a geographic listing of case information based on retrieval by Meridian/Township/Range. This report format will display the case type, case disposition, meridian, township, range, section, survey type, survey number, surface management agency, pending actions, serial number, and total case acres.

To refresh the query, do a **Ctrl-R**. It resets the page and clears any criteria fields that may have entries.



No Results

The specified criteria didn't result in any data. This is often caused by applying filters and/or selection steps that are too restrictive or that contain incorrect values. Please check your analysis filters and selection steps, and try again. The filters or selection steps currently being applied are shown below.

Filters

Disposition is equal to **AUTHORIZED, CANCELLED, EXPIRED, PENDING, REJECTED, RELINQUISHED, WITHDRAWN**
and Meridian Township Range Section is equal to **14 0070N 0020W 002**
and Admin State is equal to **AZ**

Return - Refresh

LR2K Home

CR-24  

LR2000 Internal

CR Geographic Report with Land

[Download User Guide \(pdf\)](#)

Purpose: This report produces a geographic listing of case information based on retrieval by Meridian/Township/Range. This report format will display the case type, case disposition, meridian, township, range, section, survey type, survey number, surface management agency, pending actions, serial number, and total case acres.

To refresh the query, do a **Ctrl-R**. It resets the page and clears any criteria fields that may have entries.



No Results

The specified criteria didn't result in any data. This is often caused by applying filters and/or selection steps that are too restrictive or that contain incorrect values. Please check your analysis filters and selection steps, and try again. The filters or selection steps currently being applied are shown below.

Filters

Disposition is equal to **AUTHORIZED, CANCELLED, EXPIRED, PENDING, REJECTED, RELINQUISHED, WITHDRAWN**
and Meridian Township Range Section is equal to **14 0070N 0020W 003**
and Admin State is equal to **AZ**

[Return - Refresh](#)

LR2K Home

CR-24



LR2000 Internal

CR Geographic Report with Land

Download User Guide (pdf)

Purpose: This report produces a geographic listing of case information based on retrieval by Meridian/Township/Range. This report format will display the case type, case disposition, meridian, township, range, section, survey type, survey number, surface management agency, pending actions, serial number, and total case acres.

To refresh the query, do a **Ctrl-R**. It resets the page and clears any criteria fields that may have entries.



No Results

The specified criteria didn't result in any data. This is often caused by applying filters and/or selection steps that are too restrictive or that contain incorrect values. Please check your analysis filters and selection steps, and try again. The filters or selection steps currently being applied are shown below.

Filters

Disposition is equal to **AUTHORIZED, CANCELLED, EXPIRED, PENDING, REJECTED, RELINQUISHED, WITHDRAWN**
and Meridian Township Range Section is equal to **14 0070N 0020W 004**
and Admin State is equal to **AZ**

Return - Refresh

LR2K Home

CR-24



LR2000 Internal

CR Geographic Report with Land

Download User Guide (pdf)

Purpose: This report produces a geographic listing of case information based on retrieval by Meridian/Township/Range. This report format will display the case type, case disposition, meridian, township, range, section, survey type, survey number, surface management agency, pending actions, serial number, and total case acres.

To refresh the query, do a **Ctrl-R**. It resets the page and clears any criteria fields that may have entries.



No Results

The specified criteria didn't result in any data. This is often caused by applying filters and/or selection steps that are too restrictive or that contain incorrect values. Please check your analysis filters and selection steps, and try again. The filters or selection steps currently being applied are shown below.

Filters

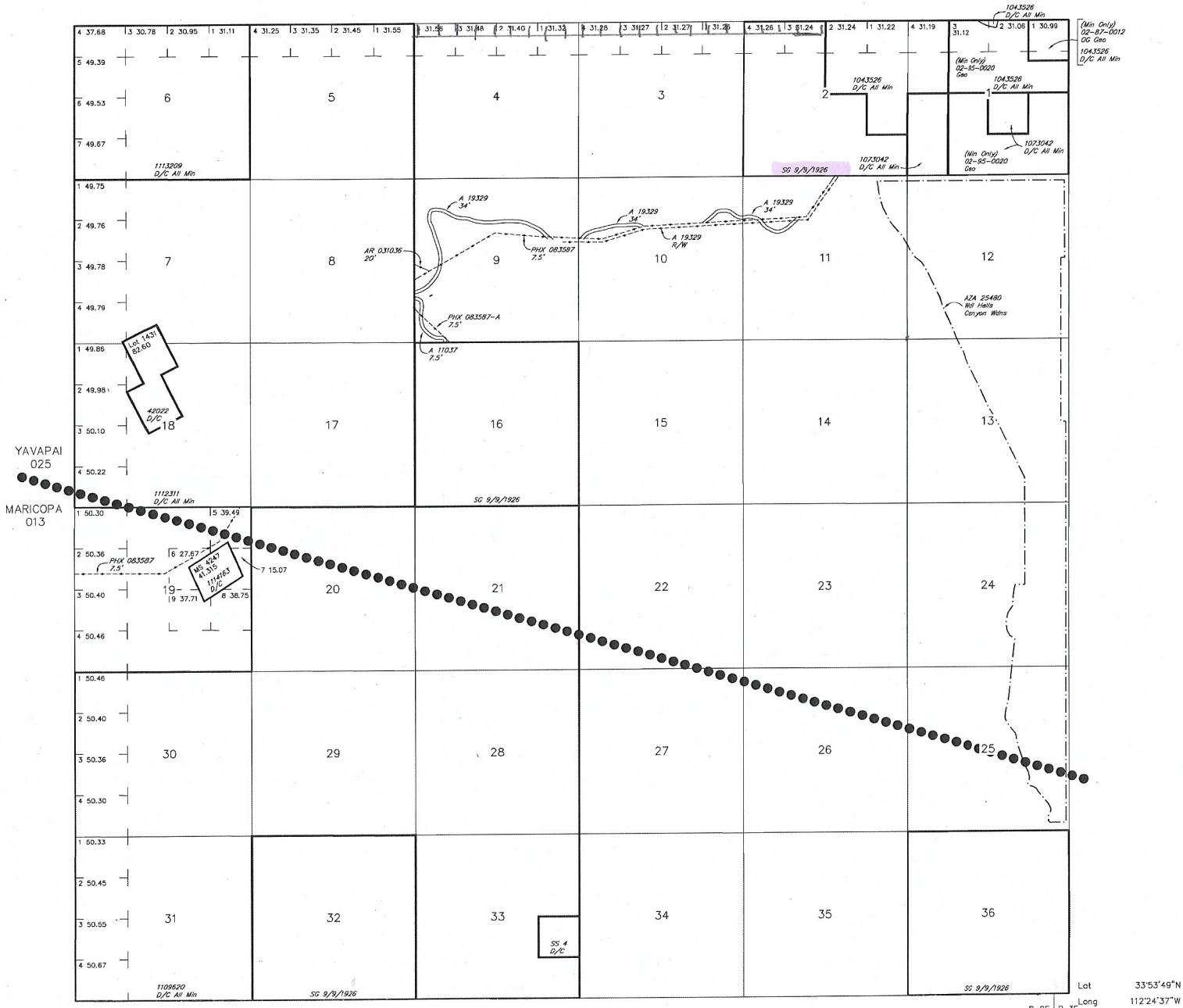
Disposition is equal to **AUTHORIZED, CANCELLED, EXPIRED, PENDING, REJECTED, RELINQUISHED, WITHDRAWN**
and Meridian Township Range Section is equal to **14 0070N 0020W 005**
and Admin State is equal to **AZ**

[Return - Refresh](#)

TOWNSHIP 7 NORTH RANGE 2 WEST OF THE GILA AND SALT RIVER MERIDIAN, ARIZONA

YAVAPAI / MARICOPA COUNTY
HASSAYAMPA FIELD OFFICE

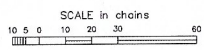
STATUS OF PUBLIC DOMAIN
LAND AND MINERAL TITLES



RESURVEY TRACT NO	ORIGINAL SURVEY			
	T	R	SEC	SUBDIVISION

FOR ORDERS AFFECTING DISPOSAL OR USE OF UNIDENTIFIED LANDS WITHDRAWN FOR CLASSIFICATION, MINERALS, WATER AND/OR OTHER PUBLIC PURPOSES, REFER TO INDEX OF MISCELLANEOUS DOCUMENTS.

MDS 234 NW
235 SW



WARNING STATEMENT
This plat is the Bureau's Record of Title, and should be used only as a graphic display of the Township survey data. Records hereon do not reflect title changes which may have been effected by lateral movements of rivers or other bodies of water. Refer to the cadastral surveys for official survey information.

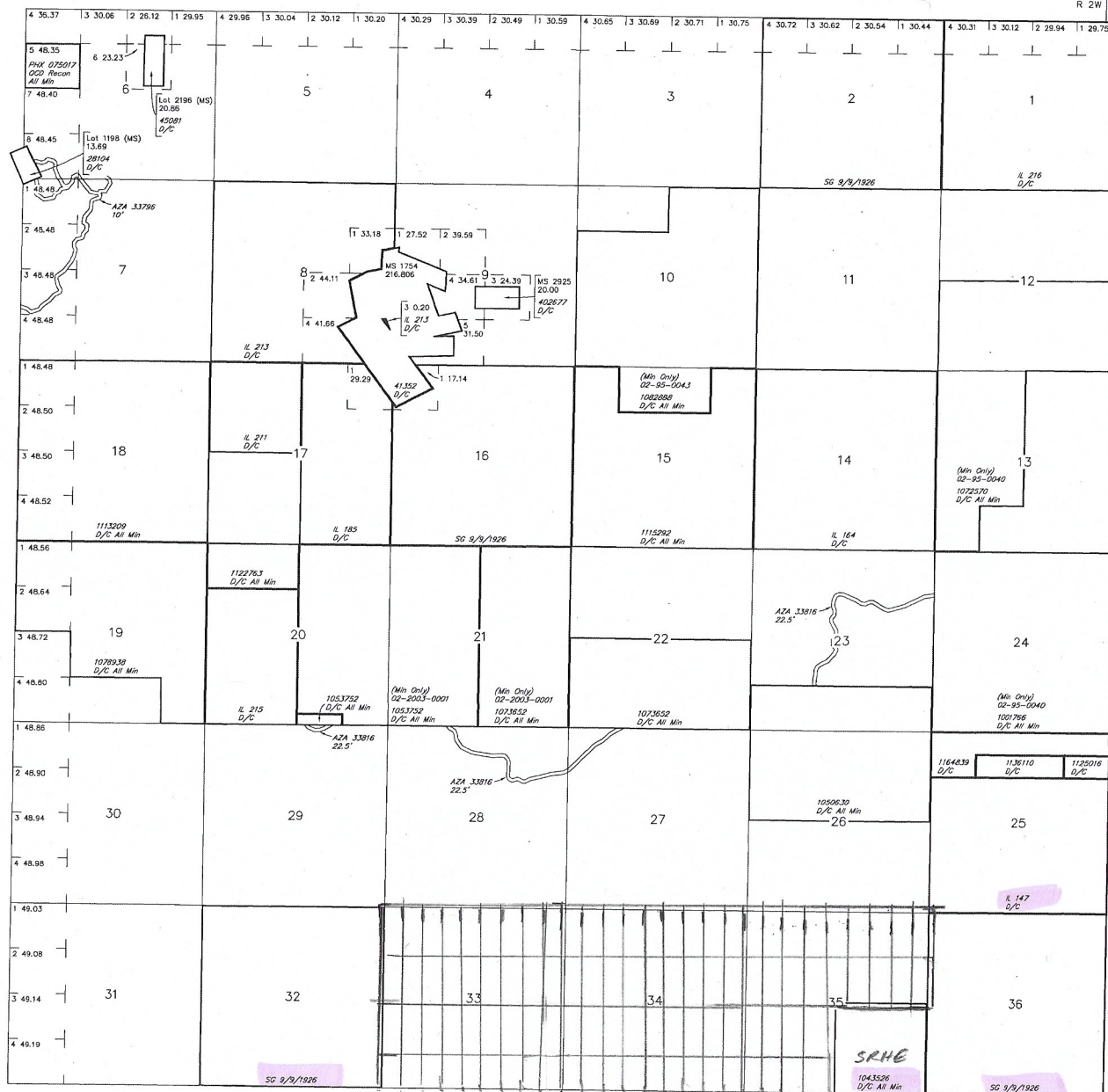
CURRENT TO	TA	GSR Mer
4-10-2014	ACAD	T 7 N R 2 W

TOWNSHIP 8 NORTH RANGE 2 WEST OF THE GILA AND SALT RIVER MERIDIAN, ARIZONA

YAVAPAI COUNTY
HASSAYAMPA FIELD OFFICE

T 9N
R 2W R 1W


STATUS OF PUBLIC DOMAIN
LAND AND MINERAL TITLES



INDEX TO SEGREGATED TRACTS				
RESURVEY	ORIGINAL SURVEY			
	TRACT NO	T	R	SEC
				SUBDIVISION

FOR ORDERS AFFECTING DISPOSAL OR USE OF
UNIDENTIFIED LANDS WITHDRAWN FOR CLASSIFICATION,
MINERALS, WATER AND/OR OTHER PUBLIC PURPOSES,
REFER TO INDEX OF MISCELLANEOUS DOCUMENTS.

MDS 236 NW



WARNING STATEMENT
This plot is the Bureau's Record of Title and should be used
only as a graphic display of the Township survey data. Rec-
ords hereon do not reflect title changes which may have been
affected by lateral movements of rivers or other bodies of water.
Refer to the cadastral surveys for official survey information.

CURRENT TO	NW	CSR Mer
5-20-2015	ACAD	T. 8 N
		R. 2 W

PRESS FIRMLY TO SEAL



PRIORITY MAIL

- Date of delivery specified for domestic use.
- USPS TRACKING™ included to many major international destinations.
- Limited international insurance.
- Pick up available.
- Order supplies online.
- When used internationally, a customs declaration may be required.

PRIORITY MAIL
POSTAGE REQUIRED



This packaging is the property of the U.S. Postal Service® and is provided solely for use in sending Priority Mail® shipments. Misuse may be a violation of federal law. This packaging is not for resale. EP14 © U.S. Postal Service; October 2018. All rights reserved.

FROM:
SANDI SULLIVAN
369 5TH STREET
ELKO NV 89801

\$8.12
1 LBS 7 OZ
FROM 89801
ZONE 4
NO SURCHARGE
ComBartPrice
06250000945483
05/04/2020
stamps
endicia

P PRIORITY MAIL 2-DAY™
US POSTAGE & FEES PAID 0004

C041

Bureau of Land Management
Arizona State Office
1 North Central Avenue, Ste 800
Phoenix AZ 85004-4427



USPS TRACKING #



9405 5118 9956 2755 3864 60

TYVEK® IS RECYCLABLE.
HDPE
©2008, DUPONT™ AND TYVEK™ ARE TRADEMARKS OF DUPONT.

PRESS FIRMLY TO SEAL

MAILING ENVELOPE



PS00000000013

EP14 Oct 2018
OD: 11 5/8 x 15 1/8

To schedule free
Package Pickup,
scan the QR code.



USPS.COM/PICKUP

NOV 11 11 AM 0201

ELKO NV 89801

DuPont™ Tyvek™
Protect What's Inside.™